# New Jersey NGWMN Statement of Interest

Submitted by the New Jersey Geological Survey

## Introduction

New Jersey's ground-water resources are increasingly being utilized to meet the needs of the nation's most densely populated state. These ground-water resources are also critical in supporting stream flow and in-stream and related wetland habitats and the diverse aquatic ecologies associated with them. Despite plentiful average precipitation (roughly 45 inches per year) and significant public and private investment in water-supply infrastructure, the state's water resource managers must continuously balance increased use with environmental protection in the context of periodic drought and climate change. Key to the successful long-term management of New Jersey's ground-water resources is a viable ground-water quality and quantity monitoring network.

New Jersey uses roughly 1 trillion gallons of water per year. Of that trillion gallons, approximately 25% or 250 billion gallons per year comes from ground-water sources; with 75% coming from unconfined aquifers and 25% from confined aquifers. Figure 1 shows the average ground-water withdrawal by use category for the 1990s and indicates that over three quarters of all the ground-water withdrawals were for potable supply.

The New Jersey Department of Environmental Protection (NJDEP) and the New Jersey Geological Survey (NJGS), provide for the regulation and management of the state's water resources. In order to ensure the long-term viability of water resources the 1981 New Jersey Water Supply Management Act (N.J.S.A. 58:1A-1 et. seq.) mandated the development and completion of periodic revisions to the New Jersey Statewide Water Supply Plan (NJSWSP). The NJWSP provides a statewide framework for quantifying the availability of New Jersey's surface and ground waters to meet current and projected water supply demands within sustainable limits. Water availability considers approved allocations, infrastructure capacity and the "sustainability" to determine whether the water resource is stressed or unstressed. Key to the success in determining and evaluating the effectiveness of the sustainability limits is the long-term collection, maintenance, and analysis of ground water quality and quantity data-monitoring networks.

### Proposed Project Area

The proposed project area would encompass the entire state of New Jersey which includes the Coastal Plain physiographic province in the Southern part of the state and the Valley and Ridge, Highlands, and Piedmont provinces in the north. A map of the principle aquifers commonly recognized in New Jersey is shown in Figure 2.

## Principal Aquifers

The five principal Coastal Plain aquifers are the Kirkwood-Cohansey aquifer system, the Atlantic City 800-foot sand, the Wenonah-Mount Laurel aquifer, the Englishtown aquifer, and the Potomac-Raritan-Magothy aquifer system. All but the Kirkwood-Cohansey are confined over much of their extent. The aquifers are recharged directly by precipitation in outcrop areas, by vertical leakage through confining beds, and by seepage from surface-water bodies. A conceptual model of the hydrogeologic framework for the Coastal Plain aquifers has been developed by the USGS as part of the RASA program. The conceptual model is documented in Zapecza, 1989. These aquifers are all contained within the Northern Atlantic Coastal Plain aquifer system as defined in the National Atlas.

North of the Fall Line, the principal aquifers consist of glacial valley-fill deposits; fractured shale, limestone, sandstone, conglomerate, and crystalline rocks. These aquifers include the glacial valley-fill aquifers, the Newark Group aquifers (corresponding to the Early Mesozoic basin aquifer), the carbonate aquifers within the valley and ridge sedimentary units (corresponding to the Valley and Ridge aquifers and the Valley and Ridge carbonate-rock aquifers), and the igneous and metamorphic crystalline rocks of the Highlands crystalline units (corresponding to the Piedmont and Blue Ridge crystalline-rock aquifers and the Piedmont and Blue Ridge carbonate-rock aquifers).

## Monitoring network goals

The current NJSWSP (draft as of 10-2009) defines both confined and unconfined aquifer availability and determines whether the resource is stressed or unstressed. Both availability methods rely on surface and ground water data collected by federal, state, inter-state, and local governments, as well as private agencies. HUC11 basins and the stream low flow margin availability method are used to define the status of the unconfined aquifer. The stream low flow margin method uses stream base flow statistics to estimate availability. Unconfined ground water data is used to develop the relationship between ground water diversions and stream flow depletion. The ideal network would have ground and surface water monitoring stations in each HUC11. Confined aquifer availability limits are primarily derived using ground-water models and the criteria designated by the Critical Area Rules contained in the1981 New Jersey Water Supply Management Act (N.J.S.A. 58:1A-1 et. seq.) and related regulations . These models are calibrated using long-term monitoring wells and water quality data. The confined aquifer monitoring wells are also used to evaluate the effectiveness of management. Key metrics are (1) water levels and (2) position of the saltwater interface (250 mg/l Cl and 50 mg/l Na).

Unconfined groundwater level data is also utilized to monitor real-time drought conditions throughout the state. The real-time groundwater level data is compared to historic levels to determine a percentile ranking of current conditions. The results are used to in combination with

a suite of indicators to actively monitor hydrologic conditions throughout the state. The data provide an invaluable tool to monitor short-term, but potentially severe hydrologic stresses.

# Description of networks

There are several existing groundwater monitoring networks in New Jersey that are primarily operated on a coordinated and cooperative basis by NJGS and USGS. These networks constitute the "backbone" of available monitoring points for the pilot project. Sources for additional points to provide additional density and fill data gaps will be discussed further. An overview of these backbone networks follows.

## Water-level monitoring

Water-level monitoring in New Jersey is composed of two networks. The long-term groundwater-level monitoring network is designed to measure trends in water levels in both confined and unconfined aquifers throughout the state. The synoptic groundwater-level monitoring is designed to observe long-term trends at a more detailed scale in the Coastal Plain aquifers.

### Long-term groundwater-level monitoring network

There are 189 wells in the NJDEP/USGS long-term water-level monitoring network. (Figure 3, table 1). A subset of the unconfined wells is equipped with telemetry to provide real-time water-level data for drought monitoring. The objective of this network is to provide a continuous record of water levels in the major aquifers of the state. A selection of these wells is used to provide data for NJDEP's drought monitoring system.

### Synoptic groundwater-level monitoring network

There are 888 wells in the NJDEP/USGS Coastal Plain aquifer synoptic water level monitoring network. (Figure 4, table 2) The objective of this network is to provide a snapshot of confined Coastal Plain aquifer water levels. Data is collected every 5 years, and was started in 1978.

## Water quality monitoring

Groundwater quality monitoring in New Jersey consists of two networks. The Chloride Monitoring Network is designed to monitor saltwater intrusion in the Coastal Plain aquifers. The New Jersey Ambient Ground Water Quality Monitoring Network provides information about land-use related water-quality in the shallow aquifers throughout the state.

### Chloride Monitoring Network

There are 165 wells in the NJDEP/USGS chloride network. (Figure 5, table 3). While many of the sites are located in coastal areas for obvious reasons, the purpose of the inland sites (fig. 5) is

to monitor the possible movement of deep, old saline water into parts of the aquifer used for water supply.

## New Jersey Ambient Ground Water Quality Monitoring Network

The NJ Ambient Ground Water Quality Monitoring Network (AGWQMN) is a cooperative network between the NJGS/NJDEP and the USGS, which provides information about land-use-related nonpoint source contaminant affects on shallow ground water quality. The water table is the doorway into the ground water system and is most vulnerable to contamination. This shallow ground water then recharges deeper aquifers used for potable supplies and provides base flow to local streams and wetlands. The goals of the network are: (1) to assess the water quality status, (2) to assess water quality trends, (3) to evaluate contaminant transfer relations, and (4) to identify emerging issues.

The network consists of 150 wells statewide; with 60 wells in agricultural land use, 60 in urban land use, and 30 in undeveloped land use (Figure 6, table 4). Well sites were located using a stratified-random site selection process as outlined by Scott (1990). Land use designations were determined using 1986 and 1995 land use coverages, 1995 aerial photographs, site visits, and estimations of ground-water flow directions based on the local geologic framework and site-specific topographic controls. The 1986 and updated 1995 digital land-use data categories were interpreted from 1986 and 1995 color infrared aerial photography (NJDEP, 2000). Since this network is set up to cover the whole state, there are monitoring wells located in the following national principal aquifers: Northern Atlantic Coastal Plain Aquifer system, Piedmont and Blue Ridge Aquifer system, and the Valley and Ridge Aquifer system.

Thirty network wells are sampled per year on a 5-year cycle. The monitoring wells are screened just below the ground-water table. The NJGS manages the network design, well installation, well maintenance, collects ground water samples, data interpretation, and reporting. The NJDEP Bureau of Fresh Water and Biological Monitoring and the USGS also assist in the collection ground-water samples, and all the samples are analyzed at the USGS laboratory in Denver, Colorado. Chemical and physical characteristics determined (or measured) for each well water sample include: field parameters such as pH, specific conductivity, dissolved oxygen, temperature, ground water level and alkalinity; major ions, trace elements, gross-alpha particle activity, volatile organic compounds (VOC), and pesticides.

To date the entire network has been sampled twice, and the third round of sampling has begun. Total dissolved solids concentrations, as well as the concentration, frequency, and variety of trace elements, nutrients, volatile organic compounds and pesticides are found at significantly higher levels in wells located in agricultural and urban areas than from wells in undeveloped areas. Though each well has only been sampled twice, a decrease in the frequency of MTBE detections state wide has been observed, as well as a decrease in the median concentration of

MTBE. A decrease in the variety of pesticides detected has also been observed. This is an active monitoring network, and when applicable can be used to assist on other projects and monitoring needs.

### Field practices

Guidelines for the collection of field measurements have been established by NJDEP (2005). USGS standards are generally used for collection of groundwater data from the backbone network sites.

### Data management systems

Data from the backbone networks are stored either in the USGS NWIS, GWSI, ADAPS, and QWDATA systems. Data may also be stored in the NJDEP NJEMS or WQDE systems. Data may also be stored in USEPA systems.

## Project personnel, key pilot partners

| Primary Contact | Alternate contacts |
|---|---|
| Karl Muessig, State Geologist<br>New Jersey Geological Survey<br>Karl.Muessig@dep.state.nj.us<br>(609) 292-1185 | Steve Domber or Raymond Bousenberry<br>New Jersey Geological Survey<br>Steven.Domber@dep.state.nj.us<br>Raymond.Bousenberry@dep.state.nj.us<br>(609) 984-6577 |
| Partners | |
| Daryll Pope<br>USGS New Jersey Water Science Center<br>dpope@usgs.gov<br>(609) 771-3933 | Anthony Navoy<br>USGS New Jersey Water Science Center<br>anavoy@usgs.gov<br>(609) 771-3930 |

## Approach

The approach for this effort is broken into 6 tasks that follow the recommended course in the RSOI document.

### Task 1: Evaluate potential monitoring points

Groundwater monitoring points, for water level and water-quality data collection purposes are available from a number of agencies in New Jersey. These include NJDEP, private and public

water purveyors, USGS, and other land-use regulation entities such as the Pinelands Commission and the Highlands Council. The pilot project will assess the availability of data from each of these sources. NJDEP regulations require reporting of water-level, water-quality, and water-use information from private and public water purveyors. There are approximately 600 permitted water purveyors in New Jersey using groundwater as a source (2000-series and 5000-series permits). These data are stored in several NJDEP data systems, including NJEMS, and WQDE. These data points, together with those from the formal groundwater monitoring networks discussed above, will constitute the bulk of the data available for this pilot project. There are about 2,000 other permitted and registered groundwater users (commercial and agricultural) in New Jersey who are not required to submit data to NJDEP, but who may have made measurements. The use of these data will not be explored in this pilot project because of the large effort it would take to organize their assimilation. Additionally, groundwater data is also available from site remediation activities, but as recommended in the RSOI, these sources will not be explored. The primary result of this Task will be the completed compilation of data from these targeted sources

## Task 2: Classify monitoring points as "stressed" or "unstressed"

The classification of each observation point as being in a stressed or unstressed situation, from a water level perspective, will be handled in several ways. First, where sufficient historical record exists, an analysis for trends, especially downward, could indicate proximity and influence from pumping stresses for that particular well. The identification of areas under stress has significant relevance to New Jersey regulatory programs. This will lead to additional approaches for this issue. These additional approaches are dependent on whether the well in question is confined or unconfined. This distinction relates to differences in prevailing NJDEP water management policy. As described above, NJDEP has developed a HUC-11 basin-scale accounting to determine possible stream-baseflow reductions. Consumptive unconfined ground-water withdrawals as well as direct surface-water withdrawals contribute to the possible baseflow reduction. An assessment by NJDEP as part of the Statewide Water Supply Master Plan has evaluated withdrawals and stream low-flow characteristics to classify those HUC-11 basins as being in water-supply surplus or deficit, both under present conditions and a maximum permitted use. A major objective of groundwater-level monitoring in New Jersey is to provide a metric to monitor this issue. Unconfined aquifer observation points located in basins classified as being in deficit will be considered to be stressed. Unconfined aquifer observation points located in basins classified as being in surplus will be considered to be unstressed.

An additional dimension to the classification of unconfined aquifer sites as stressed or unstressed will be relative to measuring drought effects. NJDEP maintains drought information from a selection of specific wells in the long-term water-level monitoring network. The information from these wells is factored into decisions about the declaration of drought emergency by the

Governor. The classification of a site being stressed during drought, and thus useful in tracking drought conditions, will be considered.

Changes in groundwater quality data collected in unconfined aquifers such as with purveyor data or from AGWQMN could also be used as the basis for stressed versus unstressed classification. This will be explored.

Confined aquifers exist throughout New Jersey. This pilot project, however, will focus only on monitoring associated with the confined aquifers of southern New Jersey's Coastal Plain. NJDEP has developed the concept of Water Supply Critical Areas that have guided the regulation and management of water supplies in these confined Coastal Plain aquifers. The key metrics for the designation of a Critical Area are groundwater levels that have declined to below 30 feet below sea level and are within 5 miles of a 250 mg/l chloride concentration interface. These metrics will provide the basis for the classification distinction between stressed versus unstressed. It is certainly of interest to not only classify based upon current conditions, but also to project the effects of future withdrawals. Groundwater-flow model results (Gordon, 2007) showing projected groundwater-level changes will be used in this regard.

Because the critical area metrics involve a water-quality parameter, namely dissolved chloride, the inclusion of chloride data into the stressed versus unstressed classification is important. Where sufficient historical data allow, increasing chloride values, above a set threshold, will be considered stressed. These different factors will be integrated into an overall stress or unstressed classification for confined aquifer monitoring point.

The primary results of this Task will be (1) the development of a detailed approach for the classification, and (2) the addition of classification data to the compilation completed in Task 1.

## Task 3: Identify data gaps

The focus of this task will be to overlay the backbone monitoring networks with the possible additional monitoring points developed in Task 1 to fill data gaps. Areas that have been designated as stressed will receive priority for a higher monitoring density. The aggregation of monitoring points that have been designated as stressed may help refine the areas that are designated as stressed. For the unconfined aquifers, the overlay process will use HUC-11 basins as the primary area unit. Because of the importance of streamflow information to the HUC-11 based regulation, an assessment could be made about identifying stressed basins without a stream gage.

A formulation for a similar area-based process will be developed for the confined Coastal Plain aquifers, possibly proceeding using the "budget areas" defined by the Statewide Water Supply Master Plan and Gordon (2007). This data gap assessment would proceed for the long-term water-level network as well as for the synoptic water level network.

The primary result of this task will be the identification of monitoring points originating from purveyor or others sources that could be used to enhance the existing backbone networks. Data gaps that cannot be filled with existing data will be identified and used to prioritize future network enhancements.

### Task 4: Evaluate consistency of field practices and data management standards with NGWMN criteria.

The consistency of data provider's field practices as well as data management standards with NGWMN criteria will be evaluated. A summary table will be developed to highlight this evaluation.

### Task 5: Evaluate the ability of the data management system to interface with a NGWMN data portal

Assistance from SOGW will be required to plan and execute an evaluation of the ability of the relevant data management systems to interface with a NGWMN data portal.

### Task 6: Prepare report

The report will summarize the results of stressed-unstressed classification, data gaps analysis, and comparability to the NGWMN criteria. Additionally, as required, the report will include an estimation of the timeframe required to (a) meet NGWMN criteria; (b) identify ground-water monitoring points that would contribute data for the Pilot Project; (c) incorporate design, field, and data management features of the NGWMN into operating procedures and database structures and processing on a total and per well basis; and (d) Interface with the NGWMN data portal to routinely provide data.

## References

Gordon, Alison D., 2007, Simulated Effects of Projected 2010 Withdrawals on Ground-Water Flow and Water Levels in the New Jersey Coastal Plain - A Task of the New Jersey Water Supply Plan, 2006 Revision: U.S. Geological Survey Scientific Investigations Report2007-5134, 116 p.

NJ Department of Environmental Protection, 2000, 1995/97 Land use/land cover update by Watershed Management Area.

NJ Department of Environmental Protection, 2005, Field Sampling Procedures Manual, Revised April 2009, available online at: http://www.state.nj.us/dep/srp/guidance/fspm/pdf/fsmp2005.pdf

Scott, J.C. 1990, Computerized stratified random site-selection approaches for design of a ground-water-quality sampling network, U.S. Geological Survey, WRI Report 90-4101.

Serfes, M., Bousenberry, R., Gibs, J., 2007, New Jersey Ambient Ground Water Quality Monitoring Network: Status of shallow ground-water quality, 1999-2004, NJ Geological Survey Information Circular.

U.S. Geological Survey, variously dated, National field manual for the collection of water-quality data: U.S. Geological Survey Techniques of Water-Resources Investigations, book 9, chaps. A1-A9, available online at http://pubs.water.usgs.gov/twri9A.

Zapecza, O.S., 1989, Hydrogeologic framework of the New Jersey Coastal Plain, Regional Aquifer-System Analysis--northern Atlantic Coastal Plain: U.S. Geological Survey Professional Paper 1404-B, 49 p.

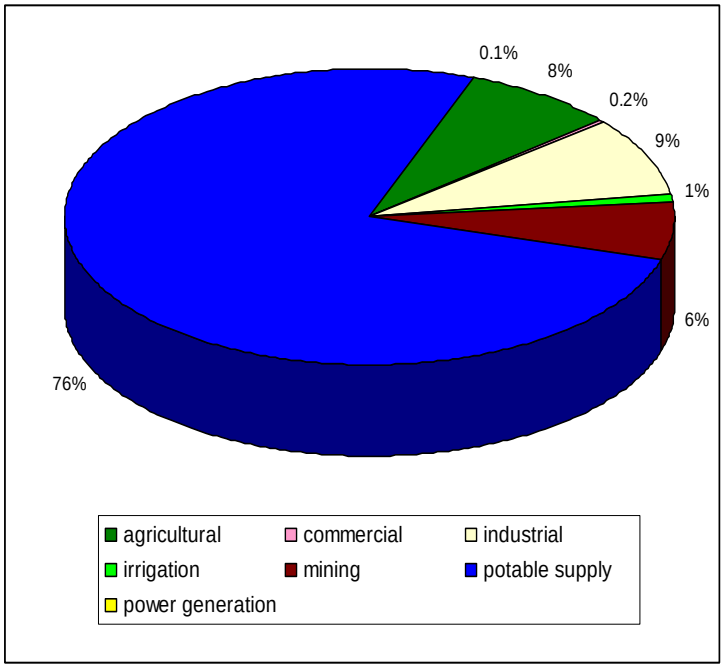


Figure 1. Average Ground Water Withdrawal by Use Category for the 1990s.

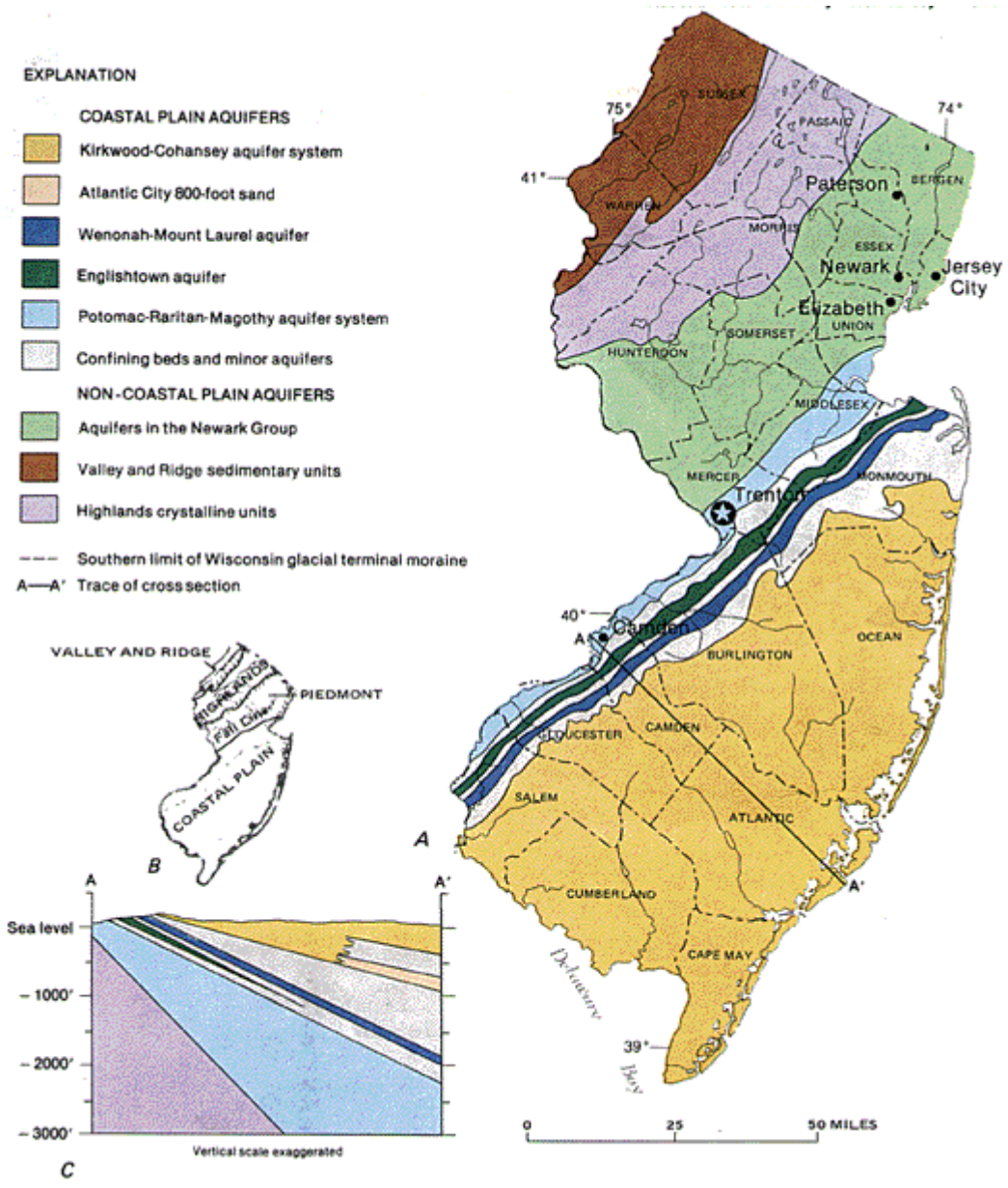


Figure 2. Principal aquifers in New Jersey. A, Geographic distribution. B, Physiographic Diagram and divisions. C, Generalized cross section (A-A') of the Coastal Plain.

Figure 3. NJDEP/USGS long-term water-level monitoring network

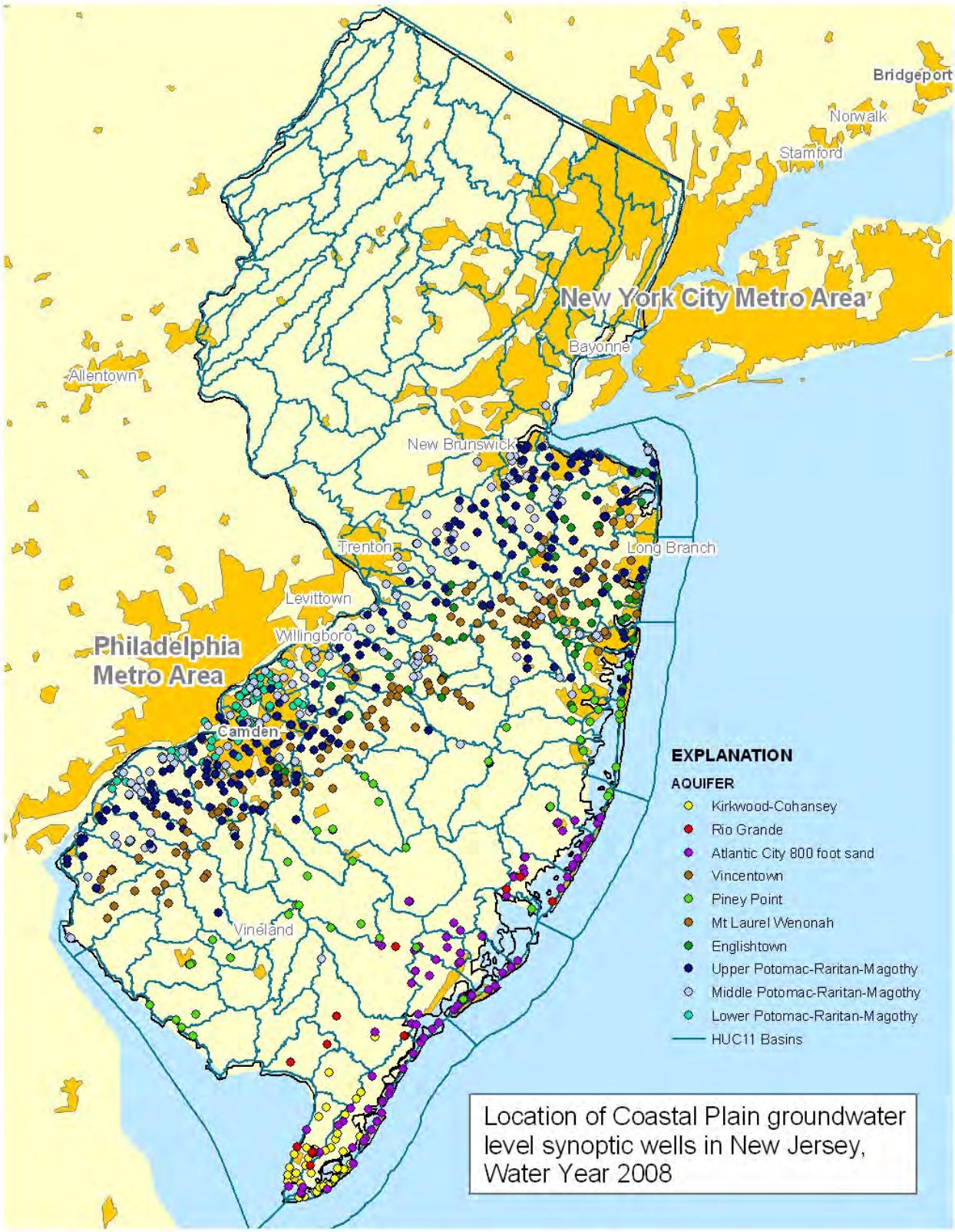


Figure 4. NJDEP/USGS Coastal Plain aquifer synoptic water level monitoring network.

Figure 5. NJDEP/USGS groundwater chloride network.

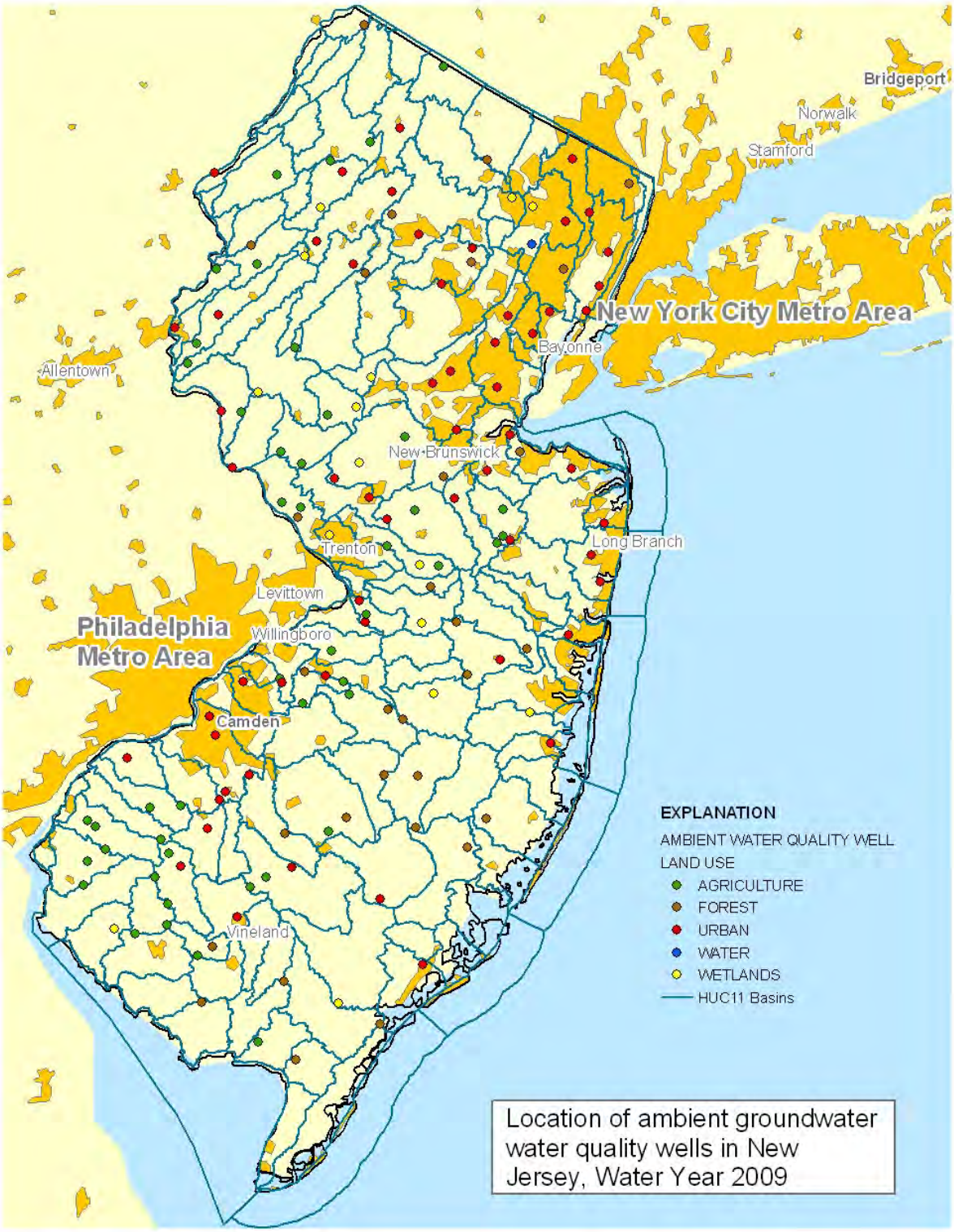


Figure 6. NJDEP/USGS Ambient Ground Water Quality Monitoring Network (AGWQMN).

**Table 1. Long-term groundwater-level monitoring network**

| Site Number | Site Name | NJUID | Owner | Aquifer Code | Aquifer |
|---|---|---|---|---|---|
| 395034074112101 | 291419-- MW61 | 291419 | State of NJ-DEP | 121CKKD | Kirkwood-Cohansey aquifer system |
| 394336074161201 | 291433-- Stafford MW5 Obs | 291433 | Stafford Twp | 122KRKDL | Atlantic City 800-Foot sand of the Kirkwood Formation |
| 393534075175201 | 330020-- Horner Obs | 330020 | Horner, Ephraim | 211MLRW | Wenonah-Mount Laurel aquifer |
| 394037075191501 | 330187-- Point Airy Obs | 330187 | US Geological Survey | 211MRPAM | Middle Potomac-Raritan-Magothy aquifer |
| 393348075275701 | 330251-- Salem 1 Obs | 330251 | US Geological Survey | 211MRPAM | Middle Potomac-Raritan-Magothy aquifer |
| 393348075275702 | 330252-- Salem 2 Obs | 330252 | US Geological Survey | 211MLRW | Wenonah-Mount Laurel aquifer |
| 393348075275703 | 330253-- Salem 3 Obs | 330253 | US Geological Survey | 211MRPAU | Upper Potomac-Raritan-Magothy aquifer |
| 394236075272101 | 330342-- Penns Grove 24 | 330342 | State of NJ-NJ Water Policy | 211MRPAU | Upper Potomac-Raritan-Magothy aquifer |
| 394317075261901 | 330348-- Penns Grove 14 Obs | 330348 | State of NJ-NJ Water Policy | 211MRPAU | Upper Potomac-Raritan-Magothy aquifer |
| 393055075083501 | 330841-- Parvin Sp 1 Obs (OW A) | 330841 | State of NJ-Div Parks/Forestry | 211MRPAU | Upper Potomac-Raritan-Magothy aquifer |
| 393055075083502 | 330842-- Parvin Sp 2 Obs (OW 96B) | 330842 | State of NJ-Div Parks/Forestry | 211MLRW | Wenonah-Mount Laurel aquifer |
| 403200074420601 | 350138-- MW110 | 350138 | State of NJ-DEP | 227PSSC | Passaic Formation |
| 402512074414301 | 350139-- MW109 | 350139 | State of NJ-DEP | 227PSSC | Passaic Formation |
| 410914074540401 | 370202-- Taylor Obs | 370202 | National Park Svc | 351BDVL | Bossardville Limestone |
| 410005074473801 | 370203-- Whittingham 19 Obs | 370203 | State of NJ | 371ALNN | Allentown Dolomite |
| 410431074395801 | 370204-- Sparta 6 Obs | 370204 | State of NJ | 112SFDF | Stratified drift |
| 410449074483301 | 370205-- Swartswood Park 5 Obs | 370205 | State of NJ | 371ALNN | Allentown Dolomite |
| 410804074424401 | 370206-- Fairgrounds 7 Obs | 370206 | State of NJ | 112SFDF | Stratified drift |
| 410928074522801 | 370207-- Walpack Twp 4 Obs | 370207 | State of NJ | 112SFDF | Stratified drift |
| 405613074430901 | 370359-- PW-1 Obs | 370359 | McGovern, W M-Byram Plaza | 400PCMB | Precambrian Erathem |
| 404111074121701 | 390058-- Schweitzer Obs | 390058 | Magruder Color Co | 227PSSC | Passaic Formation |
| 404027074164401 | 390102-- White Lab 3 Obs | 390102 | Schering Corp | 227PSSC | Passaic Formation |
| 392754074270101 | 010180-- Oceanville 1 Obs | 010180 | US Geological Survey | 122KRKDL | Atlantic City 800-Foot sand of the Kirkwood Formation |
| 393333074442401 | 010256-- Scholler 1 Obs | 010256 | Scholler Incorporated | 121CKKD | Kirkwood-Cohansey aquifer system |
| 391827074371001 | 010578-- Jobs Point Obs | 010578 | US Geological Survey | 122KRKDL | Atlantic City 800-Foot sand of the Kirkwood Formation |
| 392032074300801 | 010702-- Burk Ave TW Obs | 010702 | US Geological Survey | 122KRKDL | Atlantic City 800-Foot sand of the Kirkwood Formation |
| 393232074263901 | 010703-- Faa Pomona Obs | 010703 | US Geological Survey | 122KRKDL | Atlantic City 800-Foot sand of the Kirkwood Formation |
| 392232074234401 | 010704-- Egg Harbor Hs Deep | 010704 | US Geological Survey | 122KRKDL | Atlantic City 800-Foot sand of the Kirkwood Formation |
| 393232074263902 | 010775-- FAA Intermediate Obs | 010775 | Atlantic City MUA | 121CKKD | Kirkwood-Cohansey aquifer system |
| 393232074263903 | 010776-- FAA Shallow Obs | 010776 | Atlantic City MUA | 121CKKD | Kirkwood-Cohansey aquifer system |
| 392232074234403 | 010778-- Egg Harbor Hs Shallow | 010778 | US Geological Survey | 121CKKD | Kirkwood-Cohansey aquifer system |
| 392017074300201 | 010834-- Margate Firehouse 1 Obs | 010834 | US Geological Survey | 124PNPN | Piney Point aquifer |
| 392640074372401 | 011219-- Hamilton Twp 9 Obs | 011219 | Hamilton Twp MUA | 124PNPN | Piney Point aquifer |
| 410155074060201 | 030289-- Saddle River 17 Obs | 030289 | State of NJ-Geological Survey | 227PSSC | Passaic Formation |
| 400213074510801 | 050063-- Willingboro 1 Obs | 050063 | Willingboro MUA | 211MRPAM | Middle Potomac-Raritan-Magothy aquifer |
| 395524074502501 | 050258-- Medford 1 Obs | 050258 | US Geological Survey | 211MRPAU | Upper Potomac-Raritan-Magothy aquifer |
| 395524074502502 | 050259-- Medford 2 Obs | 050259 | US Geological Survey | 211EGLS | Englishtown aquifer system |
| 395525074502505 | 050261-- Medford 5 Obs | 050261 | US Geological Survey | 211MRPAM | Middle Potomac-Raritan-Magothy aquifer |
| 395525074502601 | 050262-- Medford 4 Obs | 050262 | US Geological Survey | 211MRPAL | Lower Potomac-Raritan-Magothy aquifer |
| 395838074590501 | 050274-- Campbell 1 Obs | 050274 | Denton Vacuum Inc | 211MRPAL | Lower Potomac-Raritan-Magothy aquifer |
| 394422074430901 | 050407-- Atsion 1 Obs | 050407 | US Geological Survey | 124PNPN | Piney Point aquifer |
| 394422074430902 | 050408-- Atsion 2 Obs | 050408 | US Geological Survey | 121CKKD | Kirkwood-Cohansey aquifer system |
| 394422074430903 | 050409-- Atsion 3 Obs | 050409 | US Geological Survey | 121CKKD | Kirkwood-Cohansey aquifer system |
| 400242074422301 | 050440-- Rhodia 1 Obs | 050440 | Goodwin, Fred | 211MRPAM | Middle Potomac-Raritan-Magothy aquifer |
| 394106074362501 | 050570-- Mount Obs | 050570 | US Geological Survey | 121CKKD | Kirkwood-Cohansey aquifer system |
| 394452074281901 | 050628-- Penn Sf Shallow Obs | 050628 | US Geological Survey | 121CKKD | Kirkwood-Cohansey aquifer system |

| | | | | | |
|---|---|---|---|---|---|
| 394513074280601 | 050630-- Penn Sf Deep Obs | 050630 | US Geological Survey | 121CKKD | Kirkwood-Cohansey aquifer system |
| 400010074521601 | 050645-- Willingboro 2 Obs | 050645 | Willingboro MUA | 211MRPAL | Lower Potomac-Raritan-Magothy aquifer |
| 394914074254401 | 050676-- Coyle Airport Obs | 050676 | US Geological Survey | 124PNPN | Piney Point aquifer |
| 395122074301701 | 050683-- Butler Place 1 Obs | 050683 | US Geological Survey | 211MRPA | Potomac-Raritan-Magothy aquifer system, undifferentiatec |
| 395122074301702 | 050684-- Butler Place 2 Obs | 050684 | US Geological Survey | 121CKKD | Kirkwood-Cohansey aquifer system |
| 395150074284201 | 050689-- Lebanon Sf 23-D Obs | 050689 | US Geological Survey | 121CKKD | Kirkwood-Cohansey aquifer system |
| 395315074494601 | 051155-- Medford MW-1 | 051155 | Medford Twp | 211MLRW | Wenonah-Mount Laurel aquifer |
| 400148074352001 | 051250-- McGuire 08-MW-52 | 051250 | US Air Force-Mcguire Base | 125VNCN | Vincentown aquifer |
| 400148074352101 | 051251-- McGuire 08-MW-102 | 051251 | US Air Force-Mcguire Base | 121CKKD | Kirkwood-Cohansey aquifer system |
| 394800074524601 | 051387-- Evesham 4 Obs | 051387 | Evesham Twp MUA | 211MLRW | Wenonah-Mount Laurel aquifer |
| 395309074352101 | 051389-- New Lisbon 1 Obs | 051389 | State of NJ-Human Services | 211MRPAU | Upper Potomac-Raritan-Magothy aquifer |
| 395309074352102 | 051390-- New Lisbon 2 Obs | 051390 | State of NJ-Human Services | 211EGLS | Englishtown aquifer system |
| 394904074253601 | 051391-- Coyle 2 Obs (OW 96) | 051391 | State of NJ-Div Parks/Forestry | 211MRPAU | Upper Potomac-Raritan-Magothy aquifer |
| 395928074502701 | 051476-- Rancocas St Pk MW3 | 051476 | State of NJ-DEP | 211EGLS | Englishtown aquifer system |
| 395312074302101 | 051558-- Mb OW-2M | 051558 | State of NJ-Byrne State Forest | 121CKKD | Kirkwood-Cohansey aquifer system |
| 395229074571201 | 070117-- Hutton Hill 1 Obs | 070117 | NJ/American WC | 211MRPAU | Upper Potomac-Raritan-Magothy aquifer |
| 395229074571202 | 070118-- Hutton Hill 2 Obs | 070118 | NJ/American WC | 211MLRW | Wenonah-Mount Laurel aquifer |
| 395246075043301 | 070283-- Egbert Obs | 070283 | NJ/American WC | 211MRPAL | Lower Potomac-Raritan-Magothy aquifer |
| 394922074563301 | 070412-- Elm Tree 2 Obs | 070412 | NJ/American WC | 211MRPAL | Lower Potomac-Raritan-Magothy aquifer |
| 394922074563302 | 070413-- Elm Tree 3 Obs | 070413 | NJ/American WC | 211MRPAM | Middle Potomac-Raritan-Magothy aquifer |
| 394215074561701 | 070476-- New Brooklyn Park 1 Obs | 070476 | US Geological Survey | 211MRPA | Potomac-Raritan-Magothy aquifer system, undifferentiatec |
| 394215074561702 | 070477-- New Brooklyn Park 2 Obs | 070477 | US Geological Survey | 211MRPAU | Upper Potomac-Raritan-Magothy aquifer |
| 394215074561703 | 070478-- New Brooklyn Park 3 Obs | 070478 | US Geological Survey | 211MLRW | Wenonah-Mount Laurel aquifer |
| 385616074580001 | 090020-- Traffic Circle Obs | 090020 | US Geological Survey | 112HLBC | Holly Beach water-bearing zone |
| 385748074553301 | 090048-- Canal 5 Obs | 090048 | US Geological Survey | 121CNSY | Cohansey Sand |
| 385804074574201 | 090049-- Higbee Beach 3 Obs | 090049 | US Geological Survey | 121CNSY | Cohansey Sand |
| 390058074542701 | 090060-- Airport 7 Obs | 090060 | US Geological Survey | 121CNSY | Cohansey Sand |
| 390211074505501 | 090080-- Cape May 42 Obs | 090080 | US Geological Survey | 121CNSY | Cohansey Sand |
| 390211074505502 | 090081-- Cape May 23 Obs | 090081 | US Geological Survey | 112HLBC | Holly Beach water-bearing zone |
| 390425074544601 | 090089-- Oyster Lab 4 Obs | 090089 | US Geological Survey | 121CNSY | Cohansey Sand |
| 390608074483801 | 090099-- Cape May Co Pk 8 Obs | 090099 | US Geological Survey | 121CNSY | Cohansey Sand |
| 385607074555201 | 090150-- West Cape May 1 Obs | 090150 | US Geological Survey | 121CNSY | Cohansey Sand |
| 391621074435501 | 090185-- Macnamara W A | 090185 | US Geological Survey | 122KRKDL | Atlantic City 800-Foot sand of the Kirkwood Formation |
| 391621074435401 | 090186-- Ac 14 Obs | 090186 | US Geological Survey | 121CKKD | Kirkwood-Cohansey aquifer system |
| 385709074512801 | 090302-- Coast Guard 800 Obs | 090302 | US Geological Survey | 122KRKDL | Atlantic City 800-Foot sand of the Kirkwood Formation |
| 390002074541002 | 090304-- Airport Rio Grande Obs | 090304 | US Geological Survey | 122KRKDU | Rio Grande water-bearing zone of the Kirkwood Formatior |
| 390422074544701 | 090306-- Oyster 800 Obs | 090306 | US Geological Survey | 122KRKDL | Atlantic City 800-Foot sand of the Kirkwood Formation |
| 390156074533401 | 090333-- Pump Pond N Obs | 090333 | US Geological Survey-Wildwood WD | 112HLBC | Holly Beach water-bearing zone |
| 390012074472001 | 090337-- N Wildwood 800 Obs | 090337 | US Geological Survey-No Wildwood | 122KRKDL | Atlantic City 800-Foot sand of the Kirkwood Formation |
| 391145074520401 | 090510-- Belleplain MW44 | 090510 | State of NJ-DEP | 121CKKD | Kirkwood-Cohansey aquifer system |
| 392731075092401 | 110042-- Vocational School 2 Obs | 110042 | Cumberland County | 121CKKD | Kirkwood-Cohansey aquifer system |
| 392732075092401 | 110043-- Vocational School 1 Obs | 110043 | Cumberland County | 121CKKD | Kirkwood-Cohansey aquifer system |
| 392733075092401 | 110044-- Vocational School 3 Obs | 110044 | Cumberland County | 124PNPN | Piney Point aquifer |
| 392508075184601 | 110073-- Sheppards 2 Obs | 110073 | Cumberland County | 121CKKD | Kirkwood-Cohansey aquifer system |
| 391828075120902 | 110096-- Jones Island 2 Obs | 110096 | Cumberland County | 124PNPN | Piney Point aquifer |
| 391830075120801 | 110097-- Jones Island 1 Obs | 110097 | Cumberland County | 121CKKD | Kirkwood-Cohansey aquifer system |
| 392512074521206 | 110137-- Ragovin 2100 Obs | 110137 | De Rosa, Sam | 211MRPA | Potomac-Raritan-Magothy aquifer system, undifferentiatec |
| 392528075064101 | 110163-- Fair Grounds 3 Obs | 110163 | Cumberland County | 124PNPN | Piney Point aquifer |

| | | | | | |
|---|---|---|---|---|---|
| 392920074570001 | 110237-- Natural Area 1 Obs | 110237 | Cumberland County | 121CKKD | Kirkwood-Cohansey aquifer system |
| 404452074211601 | 130013-- Canoe Brook 30 Obs | 130013 | NJ/American WC | 112SFDF | Stratified drift |
| 404454074202101 | 130014-- Neutral Zone Obs | 130014 | East Orange City WD | 112SFDF | Stratified drift |
| 404347074193301 | 130095-- Christ Church 2 Obs | 130095 | State of NJ-Christ Church | 112SFDF | Stratified drift |
| 404455074203202 | 130096-- East Orange Shallow Obs | 130096 | State of NJ-Geological Survey | 112SFDF | Stratified drift |
| 393246075012701 | 150372-- Newfield 2-A Obs | 150372 | Newfield Boro WD | 121CKKD | Kirkwood-Cohansey aquifer system |
| 394957075053001 | 150671-- Deptford Deep Obs | 150671 | US Geological Survey | 211MRPAL | Lower Potomac-Raritan-Magothy aquifer |
| 394808075172401 | 150712-- Stefka 1 Obs | 150712 | US Geological Survey | 211MRPAL | Lower Potomac-Raritan-Magothy aquifer |
| 394808075172402 | 150713-- Stefka 2 Obs | 150713 | US Geological Survey | 211MRPAM | Middle Potomac-Raritan-Magothy aquifer |
| 394808075172403 | 150727-- Stefka 3 Obs | 150727 | US Geological Survey | 211MRPAM | Middle Potomac-Raritan-Magothy aquifer |
| 394808075172404 | 150728-- Stefka 4 Obs | 150728 | US Geological Survey | 211MRPAU | Upper Potomac-Raritan-Magothy aquifer |
| 394652075100401 | 150741-- Mantua Shallow Obs | 150741 | US Geological Survey | 211MRPAU | Upper Potomac-Raritan-Magothy aquifer |
| 394652075100402 | 150742-- Mantua Deep Obs | 150742 | US Geological Survey | 211MRPAL | Lower Potomac-Raritan-Magothy aquifer |
| 395206075111801 | 150772-- National Park #3-OW-Al | 150772 | US Geological Survey | 211MRPAL | Lower Potomac-Raritan-Magothy aquifer |
| 395206075111802 | 150773-- National Park #5-OW-Au | 150773 | US Geological Survey | 211MRPAU | Upper Potomac-Raritan-Magothy aquifer |
| 395206075111803 | 150774-- National Park #4-OW-Am | 150774 | US Geological Survey | 211MRPAM | Middle Potomac-Raritan-Magothy aquifer |
| 394354075025901 | 151033-- Washington Twp 1 Obs | 151033 | Washington Twp MUA | 121CKKD | Kirkwood-Cohansey aquifer system |
| 394221075072201 | 151054-- Rowan-1 Shallow Obs | 151054 | US Geological Survey | 121CKKD | Kirkwood-Cohansey aquifer system |
| 394119075062701 | 151126-- Glassboro Ml-1 Obs | 151126 | Glassboro | 211MLRW | Wenonah-Mount Laurel aquifer |
| 394256075101001 | 151208-- Ag02 | 151208 | US Geological Survey | 121CKKD | Kirkwood-Cohansey aquifer system |
| 393749074550901 | 151213-- Und06 | 151213 | US Geological Survey-NJDEP Fish | 121CKKD | Kirkwood-Cohansey aquifer system |
| 402644074563601 | 190002-- Bird Obs | 190002 | Fleming, Phillip | 231SCKN | Stockton Formation |
| 402151074525301 | 190251-- Corsalo Rd Tb1 Obs | 190251 | US Geological Survey | 227PSSC | Passaic Formation |
| 403517074452501 | 190270-- Readington 11 Obs | 190270 | State of NJ | 227PSSC | Passaic Formation |
| 403455074514801 | 190276-- Environmental Ctr 1 Obs | 190276 | State of NJ-Geological Survey | 231SCKN | Stockton Formation |
| 404014074585401 | 190495-- NJWSA TW-B | 190495 | NJ Water Supply Authority | 400PCMB | Precambrian Erathem |
| 401552074501801 | 210028-- Civil Defense Obs | 210028 | State of NJ | 231LCKG | Lockatong Formation |
| 402131074461201 | 210088-- Honey Br 10 Obs | 210088 | US Geological Survey-Stny Bk | 227PSSC | Passaic Formation |
| 401753074483501 | 210289-- Bristol-Myers 100 Obs | 210289 | Bristol-Myers Squibb Co | 227PSSC | Passaic Formation |
| 401804074432601 | 210364-- Cranston Farms 15 Obs | 210364 | State of NJ | 231SCKN | Stockton Formation |
| 402138074435801 | 210365-- AT&T North Obs | 210365 | At&t Technologies | 227PSSC | Passaic Formation |
| 401834074515501 | 210366-- Wash Crossing Pk 14 Obs | 210366 | State of NJ-Geological Survey | 227PSSC | Passaic Formation |
| 402553074271701 | 230070-- Fischer Obs | 230070 | Weiss, Abe | 211FRNG | Farrington aquifer, Potomac-Raritan-Magothy aquifer syste |
| 402143074185201 | 230104-- Morrell 1 Obs | 230104 | Olympia & York Brdge Devel Corp | 211EGLS | Englishtown aquifer system |
| 402536074201801 | 230194-- Runyon 1 Obs | 230194 | Perth Amboy WD | 211FRNG | Farrington aquifer, Potomac-Raritan-Magothy aquifer syste |
| 402015074275701 | 230228-- Forsgate 3 Obs | 230228 | Monroe Twp MUA | 211ODBG | Old Bridge aquifer, Potomac-Raritan-Magothy aquifer syst |
| 401932074352901 | 230273-- Plainsboro Pond Obs | 230273 | State of NJ-NJ Water Policy | 211MRPAM | Middle Potomac-Raritan-Magothy aquifer |
| 402109074301301 | 230291-- Forsgate 1 Obs | 230291 | Monroe Twp MUA | 211FRNG | Farrington aquifer, Potomac-Raritan-Magothy aquifer syste |
| 402109074301302 | 230292-- Forsgate 2 Obs | 230292 | Monroe Twp MUA | 211ODBG | Old Bridge aquifer, Potomac-Raritan-Magothy aquifer syst |
| 402558074201301 | 230344-- Sayreville 2 Obs | 230344 | Sayreville Borough Water Dept | 211ODBG | Old Bridge aquifer, Potomac-Raritan-Magothy aquifer syst |
| 402608074195701 | 230351-- Sayreville 1 Obs | 230351 | Sayreville Borough Water Dept | 211ODBG | Old Bridge aquifer, Potomac-Raritan-Magothy aquifer syst |
| 402623074212701 | 230365-- Duhsay 4 Obs | 230365 | Duhernal Water Co | 211FRNG | Farrington aquifer, Potomac-Raritan-Magothy aquifer syste |
| 402633074220001 | 230439-- South River 2 Obs | 230439 | South River WD | 211FRNG | Farrington aquifer, Potomac-Raritan-Magothy aquifer syste |
| 402626074114204 | 250206-- Keyport 4 Obs | 250206 | Keyport Boro WD | 211ODBG | Old Bridge aquifer, Potomac-Raritan-Magothy aquifer syst |
| 401906074151401 | 250250-- Village 215 Obs | 250250 | Gordons Corner WC | 211EGLS | Englishtown aquifer system |
| 402208074145201 | 250272-- Marlboro 1 Obs | 250272 | Marlboro Twp MUA | 211FRNG | Farrington aquifer, Potomac-Raritan-Magothy aquifer syste |
| 402536073590501 | 250316-- Sandy Hook Sp1 Obs | 250316 | State of NJ | 211ODBG | Old Bridge aquifer, Potomac-Raritan-Magothy aquifer syst |
| 401542074053001 | 250353-- Fort Monmouth 1-Nco Obs | 250353 | US Army | 211MLRW | Wenonah-Mount Laurel aquifer |

| | | | | | |
|---|---|---|---|---|---|
| 400832074082101 | 250429-- Allaire State Park C Obs | 250429 | US Geological Survey | 211EGLS | Englishtown aquifer system |
| 400711074020201 | 250486-- DOE-Sea Girt Obs | 250486 | State of NJ | 211MLRW | Wenonah-Mount Laurel aquifer |
| 401105074120201 | 250635-- Howell Twp 1 Obs | 250635 | US Geological Survey | 211MRPA | Potomac-Raritan-Magothy aquifer system, undifferentiatec |
| 401105074120202 | 250636-- Howell Twp 2 Obs | 250636 | US Geological Survey | 125VNCN | Vincentown aquifer |
| 401105074120203 | 250637-- Howell Twp 3 Obs | 250637 | US Geological Survey | 211MLRW | Wenonah-Mount Laurel aquifer |
| 401105074120204 | 250638-- Howell Twp 4 Obs | 250638 | US Geological Survey | 211EGLS | Englishtown aquifer system |
| 401105074120205 | 250639-- Howell Twp 5 Obs | 250639 | US Geological Survey | 211MRPAU | Upper Potomac-Raritan-Magothy aquifer |
| 402426074001901 | 250715-- Atlantic Highlands B Obs | 250715 | Atlantic High WD | 211EGLS | Englishtown aquifer system |
| 402350073583901 | 250771-- Sandy Hook 2 Obs | 250771 | US Dept of Interior-National Park | 211EGLS | Englishtown aquifer system |
| 401229074290001 | 250800-- MW72 | 250800 | State of NJ-DEP | 211MLRW | Wenonah-Mount Laurel aquifer |
| 404432074225301 | 270001-- Recreation Fld Obs | 270001 | US Geological Survey | 112SFDF | Stratified drift |
| 404748074241901 | 270003-- W B Driver 2 Obs | 270003 | US Geological Survey | 112SFDF | Stratified drift |
| 404816074235901 | 270004-- Clemens Obs | 270004 | US Geological Survey | 112SFDF | Stratified drift |
| 404826074234701 | 270005-- Sandoz Obs | 270005 | US Geological Survey | 112SFDF | Stratified drift |
| 404937074220001 | 270006-- Green Acres Obs | 270006 | US Geological Survey | 112SFDF | Stratified drift |
| 404639074230001 | 270012-- Briarwood School Obs | 270012 | US Geological Survey | 112SFDF | Stratified drift |
| 404510074240201 | 270017-- Madison 4 Obs | 270017 | Madison Boro WD | 112SFDF | Stratified drift |
| 405027074232301 | 270020-- Troy Meadows 1 Obs | 270020 | US Geological Survey | 112SFDF | Stratified drift |
| 404921074335601 | 270023-- Mt Freedom 2 Obs | 270023 | Randolph Twp WD | 400PCMB | Precambrian Erathem |
| 405531074361901 | 270027-- Berkshire Valley 9 Obs | 270027 | State of NJ-DEP | 112SFDF | Stratified drift |
| 410207074270001 | 270028-- Green Pond 5 Obs | 270028 | State of NJ-DEP | 112SFDF | Stratified drift |
| 404934074400501 | 271190-- Black River 10 Obs | 271190 | State of NJ | 400PCMB | Precambrian Erathem |
| 405123074375701 | 271191-- Roxbury 1 Obs | 271191 | State of NJ | 112SFDF | Stratified drift |
| 405414074354201 | 271192-- Morris Maint Yd 22 Obs | 271192 | State of NJ | 112SFDF | Stratified drift |
| 394829074053501 | 290017-- Island Beach 1 Obs | 290017 | US Geological Survey | 121CKKD | Kirkwood-Cohansey aquifer system |
| 394829074053502 | 290018-- Island Beach 2 Obs | 290018 | US Geological Survey | 124PNPN | Piney Point aquifer |
| 394829074053503 | 290019-- Island Beach 3 Obs | 290019 | US Geological Survey | 211MRPA | Potomac-Raritan-Magothy aquifer system, undifferentiatec |
| 394829074053504 | 290020-- Island Beach 4 Obs | 290020 | US Geological Survey | 121CKKD | Kirkwood-Cohansey aquifer system |
| 395930074142101 | 290085-- Toms River 84 Obs | 290085 | Ciba Geigy Corp | 211MRPA | Potomac-Raritan-Magothy aquifer system, undifferentiatec |
| 400416074270101 | 290138-- Colliers Mills 1 Obs | 290138 | US Geological Survey | 211EGLS | Englishtown aquifer system |
| 400416074270102 | 290139-- Colliers Mills 2 Obs | 290139 | US Geological Survey | 125VNCN | Vincentown aquifer |
| 400416074270103 | 290140-- Colliers Mills 3 Obs | 290140 | US Geological Survey | 211MLRW | Wenonah-Mount Laurel aquifer |
| 400416074270104 | 290141-- Colliers Mills 4 Obs | 290141 | US Geological Survey | 121CKKD | Kirkwood-Cohansey aquifer system |
| 395323074225501 | 290425-- Webbs Mills 2 Obs | 290425 | US Geological Survey | 124PNPN | Piney Point aquifer |
| 400210074031001 | 290503-- Mantoloking 6 Obs | 290503 | NJ/American WC-Ocean Co System | 211EGLS | Englishtown aquifer system |
| 394742074142001 | 290513-- Garden St Pky 1 Obs | 290513 | US Geological Survey | 121CKKD | Kirkwood-Cohansey aquifer system |
| 394742074142002 | 290514-- Garden St Pky 2 Obs | 290514 | US Geological Survey | 121CKKD | Kirkwood-Cohansey aquifer system |
| 400454074041301 | 290530-- Pt Pleasant 6 Obs | 290530 | Point Pleasant Boro WD | 211EGLS | Englishtown aquifer system |
| 395609074124001 | 290534-- Toms River 2 Obs | 290534 | US Geological Survey | 211EGLS | Englishtown aquifer system |
| 395028074104401 | 290585-- DOE-Forked River Obs | 290585 | State of NJ | 124PNPN | Piney Point aquifer |
| 400120074265401 | 291059-- Rlf-30 Obs | 291059 | US Army-Fort Dix | 121CKKD | Kirkwood-Cohansey aquifer system |
| 400232074213201 | 291060-- Lnas-Ec Obs | 291060 | US Navy-Lakehurst Naval Air Sta | 121CKKD | Kirkwood-Cohansey aquifer system |
| 393115074191001 | 291210-- Great Bay Blvd 1 Obs | 291210 | State of NJ-Fish/Game/Wildlife | 124PNPN | Piney Point aquifer |
| 404044074162101 | 390115-- White Lab4 Obs | 390115 | Schering Corp | 227PSSC | Passaic Formation |
| 404106074171901 | 390119-- Union County Park Obs | 390119 | Union Co-Dept of Parks & Rec | 227PSSC | Passaic Formation |
| 405808074583001 | 410349-- Blairstown 1 Obs | 410349 | State of NJ-DEP | 361MRBG | Martinsburg Shale |
| 403719075091801 | 410387-- MW82 | 410387 | State of NJ-DEP | 112SFDF | Stratified drift |

| Aquifer Type | County | Township | Well Permit | Latitude | Longitude | Latitude-DD | Longitude-DD | Altitude | Frequency | Start Date |
|---|---|---|---|---|---|---|---|---|---|---|
| Unconfined | Ocean | Lacey Township | 3340574 | 395034 | 741120 | 39.84289682290 | -74.18875091410 | 19 | Continuous | 6/1/2003 |
| Confined | Ocean | Stafford Township | 3341143 | 394336.3 | 741610.1 | 39.72675000000 | -74.26947222220 | 58 | Continuous | 4/9/2002 |
| Confined | Salem | Alloway Township | | 393534 | 751751 | 39.59289186120 | -75.29741143230 | 76.75 | Semi-annual | 6/1/1959 |
| Confined | Salem | Pilesgrove Township | | 394037 | 751913 | 39.67705819520 | -75.32018914970 | 72.97 | Continuous | 2/12/1960 |
| Confined | Salem | Salem City | | 393348 | 752754 | 39.56344622480 | -75.46492009840 | 3 | Continuous | 12/1/1965 |
| Confined | Salem | Salem City | | 393348 | 752754 | 39.56344622480 | -75.46492009840 | 3.25 | Bi-monthly | 11/15/1965 |
| Confined | Salem | Salem City | | 393348 | 752754 | 39.56344622480 | -75.46492009840 | 3 | Bi-monthly | 11/1/1965 |
| Confined | Salem | Carneys Point Township | | 394236 | 752723 | 39.71011363180 | -75.45630649060 | 17.94 | Continuous | 1/1/1942 |
| Unconfined | Salem | Carneys Point Township | | 394317 | 752618 | 39.72150256850 | -75.43824988630 | 25.4 | Bi-monthly | 6/1/1959 |
| Confined | Salem | Pittsgrove Township | 3517766 | 393055 | 750834 | 39.51539298850 | -75.14268184590 | 76.6 | Continuous | 7/1/1997 |
| Confined | Salem | Pittsgrove Township | 3517374 | 393055 | 750834 | 39.51539298850 | -75.14268184590 | 77.2 | Bi-monthly | 6/1/1997 |
| | Somerset | Hillsborough Township | 2560350 | 403159.7 | 744206.5 | 40.53325000000 | -74.70180555560 | 60 | Continuous | 11/4/2002 |
| | Somerset | Montgomery Township | 2850831 | 402512 | 744142 | 40.42010550990 | -74.69488201190 | 110 | Continuous | 6/17/2003 |
| | Sussex | Walpack Township | | 410914 | 745303 | 41.15398430680 | -74.88405823690 | 480 | Continuous | 6/3/1988 |
| | Sussex | Fredon Township | 21077961 | 410013 | 744725 | 41.00370867580 | -74.79016631940 | 648.5 | Continuous | 4/2/1991 |
| Unconfined | Sussex | Sparta Township | 22289151 | 410449 | 743931 | 41.08037472040 | -74.65849552710 | 621.7 | Continuous | 8/1/1991 |
| | Sussex | Hampton Township | 21077223 | 410449 | 744836 | 41.08037446450 | -74.80988925130 | 514.1 | Continuous | 4/1/1991 |
| Unconfined | Sussex | Frankford Township | 22289160 | 410804 | 744243 | 41.13454085120 | -74.71183065560 | 528.5 | Continuous | 4/1/1991 |
| Unconfined | Sussex | Walpack Township | 21077215 | 410928 | 745227 | 41.15787320730 | -74.87405791430 | 425.3 | Continuous | 4/1/1991 |
| | Sussex | Byram Township | | 405613 | 744308 | 40.93704280630 | -74.71877452170 | 732 | Continuous | 12/1/1994 |
| | Union | Elizabeth City | | 404113 | 741215 | 40.68704671710 | -74.20403392730 | 28.23 | Semi-annual | 4/20/1956 |
| | Union | Kenilworth Borough | | 404027 | 741643 | 40.67426894020 | -74.27848054840 | 85.22 | Semi-annual | 9/1/1952 |
| Confined | Atlantic | Galloway Township | 3600294 | 392754 | 742700 | 39.46511731020 | -74.44987218770 | 27.17 | Continuous | 10/13/1959 |
| Unconfined | Atlantic | Hamilton Township | 3200173 | 393333 | 744425 | 39.55928348330 | -74.74016222140 | 93.19 | Continuous | 4/10/1962 |
| Confined | Atlantic | Somers Point City | 3600295 | 391826 | 743708 | 39.30733785210 | -74.61876869980 | 10 | Continuous | 10/1/1959 |
| Confined | Atlantic | Margate City | | 392032 | 743007 | 39.34233856870 | -74.50181900330 | 5 | Continuous | 10/1/1985 |
| Confined | Atlantic | Egg Harbor Township | 3605092 | 392639 | 743231 | 39.44428361400 | -74.54182078430 | 38 | Continuous | 3/28/1985 |
| Confined | Atlantic | Egg Harbor Township | | 392343 | 743732 | 39.39539403210 | -74.62543569120 | 51 | Bi-monthly | 10/1/2007 |
| Unconfined | Atlantic | Egg Harbor Township | | 392639 | 743231 | 39.44428361400 | -74.54182078430 | 38.1 | Bi-monthly | 5/29/1985 |
| Unconfined | Atlantic | Egg Harbor Township | | 392639 | 743231 | 39.44428361400 | -74.54182078430 | 38.1 | Continuous | 5/29/1985 |
| Unconfined | Atlantic | Egg Harbor Township | 36055182 | 392344 | 743731 | 39.39567181310 | -74.62515790090 | 50 | Continuous | 10/1/2005 |
| Confined | Atlantic | Margate City | | 392017 | 743001 | 39.33817187750 | -74.50015226340 | 5 | Continuous | 5/1/1998 |
| Confined | Atlantic | Hamilton Township | 3616546 | 392640 | 743723 | 39.44456107190 | -74.62293559180 | 68 | Bi-monthly | 4/1/1996 |
| | Bergen | Saddle River Borough | 23095326 | 410155 | 740601 | 41.03204145130 | -74.10014209130 | 148.9 | Continuous | 3/1/1991 |
| Confined | Burlington | Burlington Township | | 400213 | 745107 | 40.03705587060 | -74.85183133300 | 45.45 | Semi-annual | 3/1/1966 |
| Confined | Burlington | Medford Township | 3104627 | 395524 | 745024 | 39.92344671450 | -74.83988576730 | 70.77 | Continuous | 10/23/1963 |
| Confined | Burlington | Medford Township | | 395524 | 745024 | 39.92344671450 | -74.83988576730 | 72.92 | Continuous | 10/18/1963 |
| Confined | Burlington | Medford Township | | 395525 | 745024 | 39.92372448710 | -74.83988577020 | 72.6 | Continuous | 1/9/1968 |
| Confined | Burlington | Medford Township | | 395524 | 745024 | 39.92344671450 | -74.83988576730 | 72.32 | Continuous | 1/1/1968 |
| Confined | Burlington | Moorestown Township | 3103674 | 395841 | 745904 | 39.97816796020 | -74.98433604900 | 40 | Semi-annual | 4/1/1972 |
| Confined | Burlington | Shamong Township | | 394422 | 744308 | 39.73956215010 | -74.71876960040 | 46.76 | Bi-monthly | 10/21/1963 |
| Unconfined | Burlington | Shamong Township | | 394422 | 744308 | 39.73956215010 | -74.71876960040 | 47.52 | Bi-monthly | 10/21/1963 |
| Unconfined | Burlington | Shamong Township | | 394422 | 744308 | 39.73956215010 | -74.71876960040 | 47.13 | Continuous | 10/21/1963 |
| Confined | Burlington | Springfield Township | 2805128 | 400243 | 744223 | 40.04527777780 | -74.70638888890 | 71.65 | Continuous | 12/1/1968 |
| Unconfined | Burlington | Washington Township | | 394106 | 743622 | 39.68511811860 | -74.60598855210 | 63.24 | Continuous | 9/1/1955 |
| Unconfined | Burlington | Washington Township | | 394452 | 742818 | 39.74789697700 | -74.47153883740 | 78.78 | Continuous | 12/1/1936 |

| | | | | | | | | | | |
|---|---|---|---|---|---|---|---|---|---|---|
| Unconfined | Burlington | Washington Township | | 394513 | 742805 | 39.75373028070 | -74.46792760330 | 104.3 | Continuous | 1/1/1951 |
| Confined | Burlington | Willingboro Township | | 400010 | 745215 | 40.00288972970 | -74.87072103560 | 40.3 | Continuous | 3/22/1966 |
| Confined | Burlington | Woodland Township | | 394914 | 742545 | 39.82067391110 | -74.42903774240 | 199.19 | Semi-annual | 2/26/1962 |
| Confined | Burlington | Woodland Township | | 395122 | 743016 | 39.85622860450 | -74.50431859310 | 140.66 | Continuous | 10/20/1964 |
| Unconfined | Burlington | Woodland Township | | 395122 | 743016 | 39.85622860450 | -74.50431859310 | 140.82 | Continuous | 5/1/1965 |
| Unconfined | Burlington | Woodland Township | | 395152 | 742847 | 39.86456195700 | -74.47959553090 | 152.02 | Continuous | 9/30/1955 |
| Confined | Burlington | Medford Township | 3139849 | 395315 | 744945 | 39.88761409200 | -74.82905171130 | 46.15 | Continuous | 9/15/1992 |
| Confined | Burlington | New Hanover Township | 28201892 | 400148 | 743519 | 40.03011354250 | -74.58848899040 | 112.2 | Continuous | 6/1/1996 |
| Unconfined | Burlington | New Hanover Township | 2827186 | 400148 | 743520 | 40.03011353890 | -74.58876677730 | 113.49 | Continuous | 6/1/1996 |
| Confined | Burlington | Evesham Township | 3140373 | 394800 | 745245 | 39.80011536340 | -74.87905229110 | 119 | Continuous | 2/20/1997 |
| Confined | Burlington | Woodland Township | 3222005 | 395309 | 743520 | 39.88594947740 | -74.58876602800 | 107.3 | Continuous | 5/20/1997 |
| Confined | Burlington | Woodland Township | 3221804 | 395309 | 743520 | 39.88594947740 | -74.58876602800 | 107 | Continuous | 4/4/1997 |
| Confined | Burlington | Woodland Township | 3221805 | 394904 | 742535 | 39.81789618120 | -74.42625983660 | 186.8 | Continuous | 7/17/1997 |
| Unconfined | Burlington | Hainesport Township | 3155694 | 395928 | 745026 | 39.99122322940 | -74.84044204240 | 17 | Continuous | 4/20/1999 |
| Unconfined | Burlington | Woodland Township | 3227992 | 395312.5 | 743021.3 | 39.88680555560 | -74.50591666670 | 139.85 | Continuous | 9/16/2004 |
| Confined | Camden | Cherry Hill Township | 3104897 | 395229 | 745711 | 39.87483599340 | -74.95294444490 | 157.61 | Continuous | 8/1/1967 |
| Confined | Camden | Cherry Hill Township | 3104898 | 395229 | 745711 | 39.87483599340 | -74.95294444490 | 157.53 | Continuous | 9/26/1967 |
| Confined | Camden | Haddon Heights Borough | 3104282 | 395246 | 750433 | 39.87955781430 | -75.07572831300 | 23.66 | Semi-annual | 6/1/1963 |
| Confined | Camden | Voorhees Township | 3109560 | 394922 | 745629 | 39.82289232240 | -74.94127664150 | 148.68 | Continuous | 3/3/1964 |
| Confined | Camden | Voorhees Township | 3104561 | 394922 | 745629 | 39.82289232240 | -74.94127664150 | 148.73 | Continuous | 2/22/1963 |
| Confined | Camden | Winslow Township | | 394215 | 745616 | 39.70428232490 | -74.93766568750 | 111.13 | Continuous | 8/17/1960 |
| Confined | Camden | Winslow Township | | 394215 | 745616 | 39.70428232490 | -74.93766568750 | 111.13 | Continuous | 4/28/1961 |
| Confined | Camden | Winslow Township | | 394215 | 745616 | 39.70428232490 | -74.93766568750 | 111.45 | Continuous | 5/5/1961 |
| Unconfined | Cape May | Cape May Point Borough | | 385616 | 745759 | 38.93789021390 | -74.96628613890 | 9.12 | Semi-annual | 1/16/1963 |
| Confined | Cape May | Lower Township | 3700159 | 385748 | 745532 | 38.96344593100 | -74.92545070280 | 17.48 | Semi-annual | 7/28/1957 |
| Confined | Cape May | Lower Township | | 385804 | 745741 | 38.96789028060 | -74.96128587420 | 6 | Continuous | 6/30/1965 |
| Confined | Cape May | Lower Township | | 390056 | 745425 | 39.01566838660 | -74.90683853650 | 13.11 | Semi-annual | 1/1/1963 |
| Confined | Cape May | Middle Township | | 390213 | 745055 | 39.03705758480 | -74.84850212290 | 13.67 | Semi-annual | 8/17/1957 |
| Unconfined | Cape May | Middle Township | | 390211 | 745054 | 39.03650202620 | -74.84822433190 | 14.9 | Continuous | 6/1/1957 |
| Confined | Cape May | Middle Township | 3700158 | 390425 | 745445 | 39.07372435220 | -74.91239421590 | 7.37 | Continuous | 9/5/1957 |
| Confined | Cape May | Middle Township | 3500680 | 390611 | 744837 | 39.10316923050 | -74.81016668040 | 10.73 | Continuous | 10/10/1957 |
| Confined | Cape May | West Cape May Borough | 3700155 | 385607 | 745555 | 38.93539030700 | -74.93183994750 | 6.6 | Continuous | 7/27/1957 |
| Confined | Cape May | Upper Township | 37013408 | 391621.4 | 744354.5 | 39.27261111110 | -74.73180555560 | 15 | Bi-monthly | 10/1/2007 |
| Unconfined | Cape May | Upper Township | 3606189 | 391621 | 744353 | 39.27261493690 | -74.73127370710 | 14 | Continuous | 10/1/2005 |
| Confined | Cape May | Lower Township | 37036289 | 385709 | 745127 | 38.95261277240 | -74.85739168130 | 5 | Continuous | 2/1/1990 |
| Confined | Cape May | Lower Township | 37037633 | 390002 | 745409 | 39.00066829020 | -74.90239390230 | 25 | Continuous | 2/11/1990 |
| Confined | Cape May | Middle Township | 3509239 | 390422 | 745446 | 39.07289101210 | -74.91267201030 | 6 | Continuous | 3/8/1990 |
| Unconfined | Cape May | Middle Township | 3704769 | 390156 | 745333 | 39.03233521320 | -74.89239329700 | 20 | Continuous | 7/15/1992 |
| Confined | Cape May | North Wildwood City | 3704660 | 390012 | 744719 | 39.00344641650 | -74.78849907210 | 10 | Continuous | 7/21/1992 |
| Unconfined | Cape May | Dennis Township | 3520735 | 391145 | 745203 | 39.19594753480 | -74.86739160580 | 10 | Continuous | 8/1/2001 |
| Unconfined | Cumberland | Deerfield Township | 3501145 | 392732 | 750928 | 39.45900396780 | -75.15768338120 | 81.77 | Continuous | 3/7/1972 |
| Unconfined | Cumberland | Deerfield Township | 3501146 | 392732 | 750928 | 39.45900396780 | -75.15768338120 | 82.14 | Bi-monthly | 3/1/1972 |
| Confined | Cumberland | Deerfield Township | 3501197 | 392732 | 750928 | 39.45900396780 | -75.15768338120 | 81.95 | Bi-monthly | 7/31/1972 |
| Unconfined | Cumberland | Hopewell Township | | 392508 | 751845 | 39.41900295240 | -75.31241413010 | 37.35 | Semi-annual | 3/21/1973 |
| Confined | Cumberland | Lawrence Township | 3400852 | 391829 | 751207 | 39.30817000580 | -75.20185395940 | 10.1 | Continuous | 3/1/1972 |
| Unconfined | Cumberland | Lawrence Township | 3400845 | 391829 | 751207 | 39.30817000580 | -75.20185395940 | 10.1 | Semi-annual | 3/1/1972 |
| Confined | Cumberland | Maurice River Township | | 392514 | 745216 | 39.42067121250 | -74.87100230980 | 85 | Continuous | 10/20/1974 |
| Confined | Cumberland | Millville City | 3501196 | 392526 | 750642 | 39.42400395860 | -75.11156995250 | 80 | Semi-annual | 5/1/1973 |

| | | | | | | | | | | |
|---|---|---|---|---|---|---|---|---|---|---|
| Unconfined | Cumberland | Vineland City | 3501165 | 392920 | 745659 | 39.48900474540 | -74.94961658160 | 88 | Continuous | 4/1/1972 |
| Unconfined | Essex | Millburn Township | | 404452 | 742115 | 40.74787851940 | -74.35403919080 | 170 | Semi-annual | 9/1/1925 |
| Unconfined | Essex | Millburn Township | | 404454 | 742020 | 40.74843408900 | -74.33876089400 | 179.37 | Semi-annual | 11/11/1926 |
| Unconfined | Essex | Millburn Township | 26163594 | 404347 | 741932 | 40.72982333530 | -74.32542698240 | 276.9 | Semi-annual | 4/1/1991 |
| Unconfined | Essex | Millburn Township | 2534870 | 404455 | 742031 | 40.74871185710 | -74.34181655580 | 184.7 | Continuous | 12/29/1989 |
| Unconfined | Gloucester | Newfield Borough | 3106092 | 393238 | 750043 | 39.54400446470 | -75.01184014530 | 120 | Continuous | 1/1/1997 |
| Confined | Gloucester | Deptford Township | | 394957 | 750529 | 39.83261372660 | -75.09128449050 | 35 | Continuous | 6/4/1986 |
| Confined | Gloucester | Greenwich Township | 3004347 | 394808 | 751723 | 39.80233544450 | -75.28963074560 | 6.5 | Continuous | 4/3/1987 |
| Confined | Gloucester | Greenwich Township | 3004348 | 394808 | 751723 | 39.80233544450 | -75.28963074560 | 5.64 | Continuous | 5/18/1987 |
| Confined | Gloucester | Greenwich Township | 3004548 | 394808 | 751723 | 39.80233544450 | -75.28963074560 | 5.06 | Semi-annual | 6/1/1987 |
| Confined | Gloucester | Greenwich Township | 3004549 | 394808 | 751723 | 39.80233544450 | -75.28963074560 | 4.46 | Continuous | 4/27/1987 |
| Confined | Gloucester | Mantua Township | | 394652 | 751003 | 39.78122488410 | -75.16740066790 | 82 | Continuous | 7/1/1987 |
| Confined | Gloucester | Mantua Township | 31252664 | 394652 | 751003 | 39.78122488410 | -75.16740066790 | 84 | Continuous | 11/1/1986 |
| Confined | Gloucester | National Park Borough | 3126242 | 395206 | 751117 | 39.86844655970 | -75.18795724560 | 10 | Continuous | 5/1/2000 |
| Confined | Gloucester | National Park Borough | 3126238 | 395206 | 751117 | 39.86844655970 | -75.18795724560 | 10 | Bi-monthly | 5/1/2000 |
| Confined | Gloucester | National Park Borough | 3126241 | 395206 | 751117 | 39.86844655970 | -75.18795724560 | 10 | Bi-monthly | 5/1/2000 |
| Unconfined | Gloucester | Washington Township | 3131399 | 394354 | 750258 | 39.73178138680 | -75.04933692220 | 150 | Continuous | 7/24/1989 |
| Unconfined | Gloucester | Glassboro Borough | 3133949 | 394221 | 750721 | 39.70594775200 | -75.12239843150 | 153.9 | Continuous | 3/1/1991 |
| Confined | Gloucester | Glassboro Borough | 31340334 | 394119 | 750626 | 39.68872568870 | -75.10711998980 | 145.95 | Continuous | 1/30/1995 |
| Unconfined | Gloucester | Harrison Township | 31496271 | 394302.6 | 751012.4 | 39.71738888890 | -75.17011111110 | 140 | Continuous | 12/1/1996 |
| Unconfined | Gloucester | Monroe Township | 31496581 | 393751.8 | 745512.6 | 39.63105555560 | -74.92016666670 | 97 | Continuous | 3/1/1997 |
| | Hunterdon | Delaware Township | | 402644 | 745635 | 40.44566016070 | -74.94294517160 | 342.08 | Continuous | 6/1/1965 |
| | Hunterdon | West Amwell Township | 2710124 | 402151 | 745252 | 40.36427285340 | -74.88099859510 | 405 | Continuous | 7/5/1989 |
| | Hunterdon | Readington Township | 25336797 | 403517 | 744524 | 40.58815819930 | -74.75655141200 | 224.99 | Continuous | 7/14/1989 |
| | Hunterdon | Clinton Township | 2425826 | 403438 | 745138 | 40.57732476920 | -74.86044348220 | 170.4 | Continuous | 3/26/1991 |
| | Hunterdon | Bethelem Township | 2441232 | 404013.6 | 745854.4 | 40.67044444440 | -74.98177777780 | 600 | Continuous | 9/12/2006 |
| | Mercer | Ewing Township | 2704214 | 401553 | 745011 | 40.26483028000 | -74.83627469930 | 122.99 | Continuous | 6/1/1964 |
| | Mercer | Hopewell Township | | 402131 | 744610 | 40.35871757910 | -74.76932860830 | 179.53 | Semi-annual | 7/1/1967 |
| | Mercer | Hopewell Township | | 401753 | 744834 | 40.29816305230 | -74.80932957880 | 212 | Continuous | 12/1/1986 |
| | Mercer | Lawrence Township | 28230001 | 401804 | 744325 | 40.30121877830 | -74.72349362070 | 123.2 | Continuous | 3/1/1990 |
| | Mercer | Hopewell Township | | 402138 | 744357 | 40.36066208230 | -74.73238301900 | 231 | Continuous | 2/24/1987 |
| | Mercer | Hopewell Township | 27102483 | 401837 | 745114 | 40.31038498430 | -74.85377537620 | 183.3 | Continuous | 4/1/1991 |
| Unconfined | Middlesex | East Brunswick Township | | 402555 | 742718 | 40.43205037620 | -74.45487423400 | 73 | Continuous | 7/31/1936 |
| Unconfined | Middlesex | Old Bridge Township | | 402143 | 741848 | 40.36205290820 | -74.31320281490 | 76.75 | Continuous | 10/19/1923 |
| Confined | Middlesex | Old Bridge Township | | 402536 | 742017 | 40.42677350970 | -74.33792586390 | 18.3 | Semi-annual | 8/1/1934 |
| Confined | Middlesex | Monroe Township | 2804251 | 402015 | 742756 | 40.33760812180 | -74.46542971060 | 147.34 | Semi-annual | 10/1/1961 |
| Unconfined | Middlesex | Plainsboro Township | | 401932 | 743528 | 40.32566335890 | -74.59098929390 | 76 | Semi-annual | 12/22/1970 |
| Confined | Middlesex | So Brunswick Township | 2804249 | 402109 | 743012 | 40.35260754390 | -74.50320874110 | 106.79 | Continuous | 4/1/1965 |
| Confined | Middlesex | So Brunswick Township | 2804250 | 402109 | 743011 | 40.35260754500 | -74.50293095420 | 106.89 | Continuous | 10/1/1961 |
| Unconfined | Middlesex | Sayreville Borough | | 402558 | 742012 | 40.43288449150 | -74.33653693300 | 22.19 | Semi-annual | 10/1/1968 |
| Unconfined | Middlesex | Sayreville Borough | | 402605 | 741958 | 40.43482891820 | -74.33264791480 | 35.27 | Semi-annual | 11/26/1968 |
| Confined | Middlesex | Sayreville Borough | | 402633 | 742119 | 40.44260636510 | -74.35514868120 | 5.7 | Semi-annual | 1/31/1965 |
| Confined | Middlesex | South River Borough | 2805987 | 402633 | 742159 | 40.44260628880 | -74.36626016840 | 20.69 | Semi-annual | 12/1/1967 |
| Confined | Monmouth | Keyport Borough | | 402625 | 741144 | 40.44038513800 | -74.19542148820 | 14.47 | Semi-annual | 6/30/1978 |
| Confined | Monmouth | Marlboro Township | 2904437 | 401918 | 741528 | 40.32177635240 | -74.25764557880 | 138.6 | Continuous | 5/29/1971 |
| Confined | Monmouth | Marlboro Township | 2906527 | 402208 | 741451 | 40.36899759720 | -74.24736740510 | 116.93 | Continuous | 12/1/1972 |
| Confined | Monmouth | Middletown Township | 2904299 | 402536 | 735903 | 40.42677508010 | -73.98430479330 | 10.91 | Semi-annual | 5/31/1965 |
| Confined | Monmouth | Tinton Falls Borough | | 401542 | 740529 | 40.26177831390 | -74.09125138170 | 140 | Continuous | 2/1/1985 |

| | | | | | | | | | | |
|---|---|---|---|---|---|---|---|---|---|---|
| Confined | Monmouth | Howell Township | 2904140 | 400834 | 740833 | 40.14289201320 | -74.14236318360 | 97.93 | Continuous | 2/1/1964 |
| Confined | Monmouth | Sea Girt Borough | | 400711 | 740200 | 40.11983726560 | -74.03347002820 | 10 | Continuous | 3/20/1984 |
| Confined | Monmouth | Howell Township | 29184029 | 401105 | 741201 | 40.18483528830 | -74.20014337010 | 111.3 | Continuous | 12/7/1987 |
| Confined | Monmouth | Howell Township | 29184045 | 401105 | 741201 | 40.18483528830 | -74.20014337010 | 111.9 | Continuous | 12/7/1987 |
| Confined | Monmouth | Howell Township | 29184002 | 401105 | 741201 | 40.18483528830 | -74.20014337010 | 111.9 | Continuous | 12/7/1987 |
| Confined | Monmouth | Howell Township | 29184011 | 401105 | 741201 | 40.18483528830 | -74.20014337010 | 112.1 | Continuous | 12/7/1987 |
| Confined | Monmouth | Howell Township | 29184037 | 401105 | 741201 | 40.18483528830 | -74.20014337010 | 111.7 | Continuous | 3/8/1988 |
| Confined | Monmouth | Atlantic Highlands Boro | 2925384 | 402426 | 740017 | 40.40733107150 | -74.00486075430 | 228.8 | Continuous | 8/1/1991 |
| Confined | Monmouth | Sea Bright Borough | 2936217 | 402350 | 735837 | 40.39733124490 | -73.97708215080 | 8.4 | Continuous | 5/28/1997 |
| Unconfined | Monmouth | Upper Freehold Township | 2848499 | 401229 | 742859 | 40.20816658400 | -74.48292982850 | 152 | Continuous | 5/1/2005 |
| Unconfined | Morris | Chatham Borough | 2514164 | 404432 | 742251 | 40.74232301550 | -74.38070673510 | 218.8 | Semi-annual | 4/1/1967 |
| Unconfined | Morris | East Hanover Township | 2513653 | 404748 | 742418 | 40.79676676130 | -74.40487444920 | 178.26 | Semi-annual | 3/18/1966 |
| Unconfined | Morris | East Hanover Township | | 404816 | 742358 | 40.80454445440 | -74.39931872720 | 174.91 | Semi-annual | 5/16/1966 |
| Unconfined | Morris | East Hanover Township | 2513476 | 404826 | 742346 | 40.80732220260 | -74.39598528660 | 188.25 | Semi-annual | 12/27/1965 |
| Unconfined | Morris | East Hanover Township | | 404937 | 742159 | 40.82704420920 | -74.36626207870 | 181 | Semi-annual | 3/23/1967 |
| Unconfined | Morris | Florham Park Borough | 2514149 | 404639 | 742259 | 40.77760033730 | -74.38292917320 | 198 | Continuous | 3/18/1967 |
| Unconfined | Morris | Madison Borough | | 404508 | 742401 | 40.75232283010 | -74.40015190120 | 194.9 | Semi-annual | 4/1/1955 |
| Unconfined | Morris | Parsip-Troy Hills Twp | | 405027 | 742322 | 40.84093292770 | -74.38931850060 | 192.07 | Continuous | 12/1/1965 |
| | Morris | Randolph Township | | 404921 | 743355 | 40.82259969590 | -74.56515776820 | 800 | Semi-annual | 2/1/1964 |
| Unconfined | Morris | Jefferson Township | 2522024 | 405531 | 743618 | 40.92537638810 | -74.60488186200 | 725.64 | Continuous | 11/25/1981 |
| Unconfined | Morris | Rockaway Township | | 410207 | 742659 | 41.03537518630 | -74.44959943790 | 758.56 | Continuous | 11/25/1981 |
| | Morris | Chester Township | 25336789 | 404904 | 744052 | 40.81787741410 | -74.68099476320 | 890 | Continuous | 4/1/1991 |
| Unconfined | Morris | Roxbury Township | 25336801 | 405123 | 743756 | 40.85648817480 | -74.63210455090 | 704.2 | Continuous | 10/6/1989 |
| Unconfined | Morris | Wharton Borough | 25346687 | 405413 | 743532 | 40.90370995620 | -74.59210354360 | 669.1 | Continuous | 4/1/1992 |
| Unconfined | Ocean | Lacey Township | | 394829 | 740533 | 39.80817526450 | -74.09263543950 | 8.5 | Bi-monthly | 7/28/1962 |
| Confined | Ocean | Lacey Township | | 394829 | 740533 | 39.80817526450 | -74.09263543950 | 8.5 | Bi-monthly | 7/20/1962 |
| Confined | Ocean | Lacey Township | | 394829 | 740533 | 39.80817526450 | -74.09263543950 | 9.02 | Continuous | 11/29/1962 |
| Unconfined | Ocean | Lacey Township | | 394829 | 740533 | 39.80817526450 | -74.09263543950 | 8.19 | Bi-monthly | 4/1/1962 |
| Confined | Ocean | Toms River Township | | 395929 | 741419 | 39.99150645820 | -74.23847687670 | 66.71 | Continuous | 7/1/1968 |
| Confined | Ocean | Jackson Township | | 400414 | 742701 | 40.07066977860 | -74.45015106530 | 136.52 | Continuous | 1/29/1964 |
| Confined | Ocean | Jackson Township | 2804784 | 400414 | 742701 | 40.07066977860 | -74.45015106530 | 135.76 | Bi-monthly | 1/16/1964 |
| Confined | Ocean | Jackson Township | 2804785 | 400414 | 742701 | 40.07066977860 | -74.45015106530 | 135.15 | Continuous | 1/29/1964 |
| Unconfined | Ocean | Jackson Township | | 400414 | 742701 | 40.07066977860 | -74.45015106530 | 135.31 | Bi-monthly | 3/10/1964 |
| Confined | Ocean | Lacey Township | | 395322 | 742251 | 39.88956215010 | -74.38070320100 | 128.27 | Semi-annual | 2/25/1962 |
| Confined | Ocean | Mantoloking Borough | 2901325 | 400210 | 740308 | 40.03622800220 | -74.05235863730 | 5 | Continuous | 10/28/1983 |
| Unconfined | Ocean | Ocean Township | | 394744 | 741417 | 39.79567487140 | -74.23791907190 | 44.25 | Bi-monthly | 5/2/1962 |
| Unconfined | Ocean | Ocean Township | | 394744 | 741417 | 39.79567487140 | -74.23791907190 | 43.82 | Continuous | 2/17/1962 |
| Confined | Ocean | Point Pleasant Borough | 2904530 | 400452.8 | 740413.3 | 40.08133333330 | -74.07036111110 | 17 | Semi-annual | 9/1/1988 |
| Confined | Ocean | So Toms River Borough | 3301117 | 395609 | 741239 | 39.93595145130 | -74.21069732380 | 18.34 | Continuous | 12/1/1965 |
| Confined | Ocean | Lacey Township | | 395028 | 741043 | 39.84123020360 | -74.17847269330 | 15 | Continuous | 3/8/1984 |
| Unconfined | Ocean | Plumsted Township | 28167074 | 400120 | 742653 | 40.02233752200 | -74.44792875730 | 180 | Continuous | 5/14/1992 |
| Unconfined | Ocean | Jackson Township | | 400237 | 742127 | 40.04372665900 | -74.35737017220 | 110 | Continuous | 5/1/1992 |
| Confined | Ocean | Little Egg Harbor Twp | 3620855 | 393115 | 741909 | 39.52095107000 | -74.31903297600 | 5.6 | Continuous | 5/28/1997 |
| | Union | Kenilworth Borough | | 404043 | 741617 | 40.67871332240 | -74.27125810670 | 96.2 | Semi-annual | 3/31/1952 |
| | Union | Kenilworth Borough | | 404106 | 741718 | 40.68510203580 | -74.28820318050 | 69 | Continuous | 6/30/1943 |
| | Warren | Blairstown Township | | 405808 | 745829 | 40.96898645190 | -74.97461723290 | 460 | Continuous | 7/13/1999 |
| Unconfined | Warren | Pohatcong Township | 2440758 | 403719 | 750917 | 40.62204479790 | -75.15461891070 | 190 | Continuous | 6/24/2003 |

**Table 2a.** Water-level data for wells screened in the Cohansey aquifer, New Jersey Coastal Plain, 1978-2008. [--, data not available]

| USGS number | New Jersey permit number | USGS quadrangle | Longitude | Latitude | Screened interval (ft) | Altitude of land surface altitude (ft) | Water level altitude 1978 (ft) | Water-level altitude 1983 (ft) | Water level altitude 1988 (ft) | Water-level altitude 1993 (ft) | Water-level altitude 1998 (ft) | Water-level altitude 2003 (ft) | Water-level altitude 2008 (ft) | 2003 - 2008 change (ft) | 2008 measure-ment date |
|---|---|---|---|---|---|---|---|---|---|---|---|---|---|---|---|
| 09-11 | 57-04898 | Cape May | -74.91545 | 38.93678 | 281-321 | 7 | -- | -20 | -14 | -17 | -15 | -11 | -10 | 1 | 12/8/2008 |
| 09-18 | -- | Cape May | -74.89045 | 38.94789 | 295-325 | 4 | -- | -- | -- | -- | -- | -14 | -14 | 0 | 12/8/2008 |
| 09-27 | 37-00013 | Cape May | -74.92556 | 38.94520 | 277-306 | 10 | -21 | -27 | -17 | -21 | -18 | -11 | -12 | -1 | 12/8/2008 |
| 09-30 | -- | Cape May | -74.88573 | 38.94733 | 305-325 | 11 | -- | -- | -- | -- | -14 | -13 | -14 | -1 | 12/8/2008 |
| 09-36 | -- | Cape May | -74.92406 | 38.95039 | 174-282 | 10 | -26 | -33 | -20 | -26 | -17 | -15 | -16 | -1 | 12/8/2008 |
| 09-42 | 37-00268 | Cape May | -74.87739 | 38.95650 | 259-289 | 5 | -- | -18 | -12 | -- | -16 | -19 | -11 | 8 | 12/7/2008 |
| 09-43 | 57-00011 | Cape May | -74.92217 | 38.95645 | 246-276 | 18 | -- | -25 | -13 | -21 | -16 | -8 | -9 | -1 | 12/8/2008 |
| 09-48 | 37-00159 | Cape May | -74.92545 | 38.96345 | 242-252 | 17 | -- | -22 | -17 | -21 | -17 | -12 | -10 | 2 | 12/3/2008 |
| 09-49 | -- | Cape May | -74.96129 | 38.96789 | 241-250 | 6 | -16 | -15 | -13 | -14 | -13 | -11 | -9 | 2 | 12/4/2008 |
| 09-52 | 37-00113 | Cape May | -74.95306 | 38.98164 | 241-262 | 18 | -- | -15 | -16 | -22 | -19 | -14 | -17 | -3 | 12/8/2008 |
| 09-54 | 37-00223 | Cape May | -74.93937 | 38.98508 | 212-247 | 14 | -- | -18 | -16 | -20 | -21 | -17 | -16 | 1 | 12/7/2008 |
| 09-60 | -- | Rio Grande | -74.90684 | 39.01567 | 242-257 | 13 | -- | -12 | -12 | -15 | -12 | -13 | -9 | 4 | 12/3/2008 |
| 09-74 | 57-00007 | Rio Grande | -74.89670 | 39.02756 | 191-231 | 9 | -- | -- | -- | -- | -- | -- | -12 | | 12/15/2008 |
| 09-78 | 37-00002 | Rio Grande | -74.89787 | 39.03034 | 229-250 | 9 | -- | -- | -- | -- | -- | -- | -7 | | 12/15/2008 |
| 09-80 | -- | Stone Harbor | -74.84850 | 39.03706 | 242-252 | 14 | -2 | -2 | -4 | -5 | -4 | -2 | -4 | -2 | 12/3/2008 |
| 09-89 | 37-00158 | Rio Grande | -74.91239 | 39.07372 | 195-210 | 7 | -2 | -2 | -2 | -1 | 0 | -2 | 0 | 2 | 12/3/2008 |
| 09-99 | 35-00680 | Stone Harbor | -74.81017 | 39.10317 | 214-230 | 11 | 4 | 5 | 4 | 3 | -2 | 5 | 4 | -1 | 12/4/2008 |
| 09-150 | 37-00155 | Cape May | -74.93184 | 38.93539 | 283-293 | 7 | -18 | -19 | -13 | -17 | -14 | -10 | -9 | 1 | 12/4/2008 |
| 09-159 | 37-00241 | Wildwood | -74.83900 | 38.97417 | 249-360 | 8 | -- | -8 | -8 | -11 | -8 | -6 | -6 | 0 | 11/24/2008 |
| 09-180 | 37-00375 | Rio Grande | -74.89359 | 39.03345 | - | 15 | -- | -- | -- | -- | -- | -- | -5 | | 12/15/2008 |
| 09-187 | -- | Rio Grande | -74.93545 | 39.03845 | 186-190 | 10 | -- | -- | -6 | -7 | -3 | -4 | -5 | -1 | 12/7/2008 |
| 09-188 | -- | Rio Grande | -74.91073 | 39.03761 | 229-233 | 6 | -- | -- | -10 | -11 | -9 | -7 | -5 | 2 | 12/7/2008 |
| 09-207 | 35-06772-1 | Woodbine | -74.85350 | 39.18928 | 80-90 | 10 | -- | -- | -- | -- | -- | 5 | 5 | 0 | 12/16/2008 |
| 09-210 | -- | Cape May | -74.95656 | 38.99622 | 216-221 | 11 | -- | -- | -8 | -13 | -12 | -10 | -9 | 1 | 12/8/2008 |
| 09-213 | -- | Rio Grande | -74.94378 | 39.02456 | 203-208 | 12 | -- | -- | -- | -8 | -7 | -5 | -4 | 1 | 12/7/2008 |
| 09-219 | 35-03380 | Rio Grande | -74.87878 | 39.10039 | 150-200 | 19 | -- | -- | -- | 2 | 3 | 5 | 14 | 9 | 12/16/2008 |
| 09-281 | 37-00254 | Stone Harbor | -74.85906 | 39.11956 | 176-181 | 11 | -- | -- | 5 | 5 | 4 | 6 | 5 | -1 | 12/7/2008 |
| 09-292 | 37-03035 | Stone Harbor | -74.77266 | 39.06039 | 251-261 | 5 | -- | -- | 1 | 2 | 1 | 0 | 2 | 2 | 12/7/2008 |
| 09-301 | 37-00831 | Wildwood | -74.85622 | 38.96003 | 190-245 | 2 | -- | -- | -- | -- | -11 | -10 | -9 | 1 | 12/15/2008 |
| 09-310 | 37-01781 | Stone Harbor | -74.79664 | 39.00514 | 279-357 | 7 | -- | -- | 1 | 0 | 2 | 3 | 5 | 2 | 11/24/2008 |

**Table 2a continued.** Water-level data for wells screened in the Cohansey aquifer, New Jersey Coastal Plain, 1978-2008. [--, data not available]

| USGS number | New Jersey permit number | USGS quadrangle | Longitude | Latitude | Screened interval (ft) | Altitude of land surface altitude (ft) | Water level altitude 1978 (ft) | Water-level altitude 1983 (ft) | Water level altitude 1988 (ft) | Water-level altitude 1993 (ft) | Water-level altitude 1998 (ft) | Water-level altitude 2003 (ft) | Water-level altitude 2008 (ft) | 2003 - 2008 change (ft) | 2008 measure-ment date |
|---|---|---|---|---|---|---|---|---|---|---|---|---|---|---|---|
| 09-314 | 37-00640 | Wildwood | -74.81375 | 38.99242 | 212-325 | 7 | -- | -- | -- | -1 | 0 | 1 | 3 | 2 | 11/24/2008 |
| 09-315 | 35-01373 | Stone Harbor | -74.83572 | 39.05484 | 228-248 | 10 | -- | -- | -- | -- | -- | 7 | 6 | -1 | 12/15/2008 |
| 09-353 | 37-04871 | Cape May | -74.95990 | 38.98206 | 262-272 | 20 | -- | -- | -- | -12 | -12 | -8 | -11 | -3 | 12/8/2008 |
| 09-354 | 37-04873 | Stone Harbor | -74.81575 | 39.02992 | 230-240 | 5 | -- | -- | -- | 2 | 2 | 4 | 4 | 0 | 12/7/2008 |
| 09-358 | 37-02274 | Stone Harbor | -74.83156 | 39.06567 | 240-270 | 15 | -- | -- | -- | -- | 0 | 2 | -1 | -3 | 12/4/2008 |
| 09-366 | 37-01039 | Wildwood | -74.83128 | 38.99456 | 270-290 | 5 | -- | -- | -- | -- | -3 | -2 | -1 | 1 | 12/15/2008 |
| 09-385 | 37-00861 | Rio Grande | -74.88934 | 39.03250 | 156-274 | 15 | -- | -- | -- | -- | -14 | -10 | -5 | 5 | 12/15/2008 |
| 09-394 | 37-00327 | Wildwood | -74.86656 | 38.95817 | 250-275 | 5 | -- | -- | -- | -- | -9 | -11 | -7 | 4 | 12/7/2008 |
| 09-395 | 37-04368 | Cape May | -74.89934 | 38.98595 | 255-275 | 15 | -- | -- | -- | -17 | -15 | -15 | -12 | 3 | 12/8/2008 |
| 09-492 | 35-16575 | Woodbine | -74.78017 | 39.13650 | 105-135 | 22 | -- | -- | -- | -- | -- | 7 | 6 | -1 | 12/15/2008 |
| 09-505 | 37-00508 | Stone Harbor | -74.86203 | 39.03197 | 260-280 | 20 | -- | -- | -- | -- | -- | -- | -3 | | 12/15/2008 |
| 09-518 | 36-24677 | Marmora | -74.73222 | 39.26194 | 245-265 | 30 | -- | -- | -- | -- | -- | -- | 8 | | 12/10/2008 |
| 09-525 | -- | Rio Grande | -74.91317 | 39.00089 | -260 | 20 | -- | -- | -- | -- | -- | -22 | -13 | 9 | 12/8/2008 |

**Table 2b.** Water-level data for wells screened in the Rio Grande water-bearing zone, New Jersey Coastal Plain, 1978-2008. [--, data not available]

| USGS number | New Jersey permit number | USGS quadrangle | Longitude | Latitude | Screened interval (ft) | Altitude of land surface altitude (ft) | Water level altitude 1978 (ft) | Water-level altitude 1983 (ft) | Water level altitude 1988 (ft) | Water-level altitude 1993 (ft) | Water-level altitude 1998 (ft) | Water-level altitude 2003 (ft) | Water-level altitude 2008 (ft) | 2003 - 2008 change (ft) | 2008 measure-ment date |
|---|---|---|---|---|---|---|---|---|---|---|---|---|---|---|---|
| 01-219 | -- | Mays Landing | -74.67794 | 39.44651 | -378 | 50 | -- | -- | 31 | -- | 33 | 34 | 32 | -2 | 12/10/2008 |
| 09-67 | 37-00271 | Rio Grande | -74.89684 | 39.02650 | 461-590 | 10 | -- | -- | -- | -- | -46 | -33 | -27 | 6 | 12/8/2008 |
| 09-71 | -- | Rio Grande | -74.89628 | 39.02734 | 473-523 | 8 | -- | -12 | -12 | -- | -33 | -24 | -15 | 9 | 12/15/2008 |
| 09-149 | 37-00005 | Tuckahoe | -74.83139 | 39.30425 | 250-290 | 20 | -- | 20 | 18 | -- | 18 | 18 | 16 | -2 | 12/15/2008 |
| 09-304 | 37-03763-3 | Rio Grande | -74.90239 | 39.00067 | 495-505 | 25 | -- | -- | -- | -- | -- | -- | -20 | | 12/3/2008 |
| 09-415 | 35-01233 | Woodbine | -74.85795 | 39.24734 | -306 | 29 | -- | -- | -- | -- | 6 | 7 | 5 | -2 | 12/16/2008 |
| 09-519 | 36-22762 | Marmora | -74.65444 | 39.26506 | 478-498 | 31 | -- | -- | -- | -- | -- | -25 | -26 | -1 | 12/3/2008 |
| 09-526 | 37-05559 | Rio Grande | -74.93583 | 39.03833 | 578-598 | 10 | -- | -- | -- | -- | -- | -18 | -26 | -8 | 12/7/2008 |
| 11-737 | 35-03449 | Heislerville | -74.95323 | 39.21039 | 307-317 | 10 | -- | -- | -- | -- | 2 | 1 | 0 | -1 | 12/15/2008 |
| 29-775 | 32-08715 | New Gretna | -74.38348 | 39.56120 | 293-318 | 5 | -- | -8 | -6 | -- | -2 | -1 | -1 | 0 | 11/26/2008 |
| 29-813 | 32-11971 | Tuckerton | -74.34670 | 39.58595 | 307-337 | 20 | -- | -- | -3 | -- | 1 | 3 | -3 | -6 | 12/16/2008 |
| 29-1621 | 33-40378 | Tuckerton | -74.26297 | 39.53528 | 417-456 | 5 | -- | -- | -- | -- | -- | -19 | -24 | -5 | 11/14/2008 |

**Table 2c.** Water-level data for wells screened in the Atlantic City 800-foot sand, New Jersey Coastal Plain, 1978-2008. [--, data not available]

| USGS number | New Jersey permit number | USGS quadrangle | Longitude | Latitude | Screened interval (ft) | Altitude of land surface altitude (ft) | Water level altitude 1978 (ft) | Water-level altitude 1983 (ft) | Water level altitude 1988 (ft) | Water-level altitude 1993 (ft) | Water-level altitude 1998 (ft) | Water-level altitude 2003 (ft) | Water-level altitude 2008 (ft) | 2003 - 2008 change (ft) | 2008 measure-ment date |
|---|---|---|---|---|---|---|---|---|---|---|---|---|---|---|---|
| 01-37 | 56-00071 | Atlantic City | -74.41598 | 39.36428 | 782-837 | 10 | -65 | -70 | -80 | -83 | -88 | -85 | -93 | -8 | 12/2/2008 |
| 01-39 | 56-00012 | Oceanville | -74.39598 | 39.39156 | 733-788 | 10 | -60 | -65 | -74 | -68 | -78 | -74 | -90 | -16 | 12/2/2008 |
| 01-117 | 32-00477 | Egg Harbor City | -74.64180 | 39.53692 | 350-432 | 41 | 23 | 21 | 19 | 20 | 17 | 18 | 14 | -4 | 11/17/2008 |
| 01-180 | 36-00294 | Oceanville | -74.44987 | 39.46512 | 560-570 | 27 | -28 | -32 | -39 | -41 | -47 | -43 | -50 | -7 | 12/2/2008 |
| 01-219 | -- | Mays Landing | -74.67794 | 39.44651 | - | 50 | -- | -- | -- | -- | -- | -- | 32 | | 12/10/2008 |
| 01-367 | 56-00038 | Ocean City | -74.52207 | 39.31648 | 750-800 | 10 | -66 | -68 | -75 | -80 | -86 | -81 | -82 | -1 | 12/2/2008 |
| 01-369 | 36-00402 | Ocean City | -74.52371 | 39.31817 | 760-810 | 10 | -- | -- | -- | -- | -- | -- | -76 | | 12/2/2008 |
| 01-376 | 36-00278 | Ocean City | -74.50432 | 39.33567 | 741-791 | 10 | -- | -- | -- | -- | -- | -- | -86 | | 12/1/2008 |
| 01-565 | 36-00014 | Pleasantville | -74.51293 | 39.41067 | 610-660 | 10 | -- | -- | -- | -- | -- | -- | -74 | | 12/11/2008 |
| 01-578 | 36-00295 | Ocean City | -74.61877 | 39.30734 | 670-680 | 10 | -45 | -51 | -55 | -59 | -66 | -64 | -69 | -5 | 12/2/2008 |
| 01-593 | 36-00372 | Atlantic City | -74.48076 | 39.34181 | 740-790 | 9 | -- | -75 | -96 | -- | -- | -87 | -98 | -11 | 12/2/2008 |
| 01-599 | 56-00015 | Atlantic City | -74.48257 | 39.34234 | 800-830 | 9 | -- | -- | -- | -- | -- | -- | -91 | | 12/1/2008 |
| 01-600 | 56-00016 | Atlantic City | -74.47718 | 39.34601 | 750-810 | 8 | -69 | -73 | -79 | -83 | -93 | -88 | -88 | 0 | 12/2/2008 |
| 01-637 | 32-05113 | Egg Harbor City | -74.63996 | 39.53720 | 335-425 | 35 | -- | -- | -- | -- | -- | -- | 5 | | 11/17/2008 |
| 01-648 | 36-01084 | Atlantic City | -74.43404 | 39.35706 | 775-835 | 7 | -- | -74 | -80 | -- | -- | -83 | -94 | -11 | 12/3/2008 |
| 01-650 | -- | Mays Landing | -74.71461 | 39.44762 | -380 | 22 | -- | -- | 16 | 19 | 16 | 16 | 13 | -3 | 12/10/2008 |
| 01-683 | 36-02091 | Brigantine Inlet | -74.37398 | 39.40312 | 725-775 | 8 | -- | -- | -64 | -70 | -71 | -70 | -70 | 0 | 12/2/2008 |
| 01-702 | -- | Ocean City | -74.50182 | 39.34234 | 740-750 | 5 | -- | -- | -87 | -92 | -103 | -93 | -96 | -3 | 12/2/2008 |
| 01-703 | 36-05092 | Pleasantville | -74.54182 | 39.44428 | 560-570 | 38 | -- | -- | -45 | -46 | -58 | -47 | -63 | -16 | 11/26/2008 |
| 01-704 | -- | Mays Landing | -74.62544 | 39.39539 | 596-606 | 51 | -- | -- | -38 | -37 | -49 | -50 | -61 | -11 | 11/26/2008 |
| 01-706 | 36-04982-1 | Pleasantville | -74.52460 | 39.49262 | 520-530 | 41 | -- | -- | -25 | -25 | -35 | -30 | -39 | -9 | 12/3/2008 |
| 01-889 | 36-11871 | Ocean City | -74.50274 | 39.33426 | 735-795 | 8 | -- | -- | -- | -86 | -94 | -87 | -87 | 0 | 12/1/2008 |
| 01-967 | 36-13010 | Brigantine Inlet | -74.35565 | 39.41559 | 702-776 | 5 | -- | -- | -- | -62 | -64 | -60 | -62 | -2 | 12/2/2008 |
| 01-990 | 36-16110 | Pleasantville | -74.58916 | 39.38562 | 496-652 | 30 | -- | -- | -- | -- | -55 | -50 | -66 | -16 | 12/3/2008 |
| 01-990 | 36-19288 | Pleasantville | -74.58916 | 39.38562 | 496-652 | 30 | -- | -- | -- | -- | -55 | -50 | -66 | -16 | 12/3/2008 |
| 01-991 | 36-16204 | Pleasantville | -74.57003 | 39.41922 | 492-642 | 63 | -- | -- | -- | -- | -55 | -48 | -61 | -13 | 12/3/2008 |
| 01-1218 | 36-17655 | Mays Landing | -74.62738 | 39.43901 | 520-610 | 67 | -- | -- | -- | -- | -48 | -47 | -55 | -8 | 12/10/2008 |
| 01-1220 | 36-17339 | Pleasantville | -74.61627 | 39.44651 | 552-603 | 66 | -- | -- | -- | -- | -51 | -49 | -58 | -9 | 12/10/2008 |
| 01-1252 | 32-20165 | Egg Harbor City | -74.64055 | 39.53664 | 337-441 | 41 | -- | -- | -- | -- | -- | 16 | 13 | -3 | 11/17/2008 |
| 01-1253 | 36-16750 | Pleasantville | -74.54452 | 39.46384 | 344-598 | 55 | -- | -- | -- | -- | -43 | -36 | -50 | -14 | 12/3/2008 |

**Table 2c continued.** Water-level data for wells screened in the Atlantic City 800-foot sand, New Jersey Coastal Plain, 1978-2008. [--, data not available]

| USGS number | New Jersey permit number | USGS quadrangle | Longitude | Latitude | Screened interval (ft) | Altitude of land surface altitude (ft) | Water level altitude 1978 (ft) | Water-level altitude 1983 (ft) | Water level altitude 1988 (ft) | Water-level altitude 1993 (ft) | Water-level altitude 1998 (ft) | Water-level altitude 2003 (ft) | Water-level altitude 2008 (ft) | 2003 - 2008 change (ft) | 2008 measure-ment date |
|---|---|---|---|---|---|---|---|---|---|---|---|---|---|---|---|
| 01-1253 | 36-29807 | Pleasantville | -74.54452 | 39.46384 | 344-598 | 55 | -- | -- | -- | -- | -43 | -36 | -50 | -14 | 12/3/2008 |
| 01-1256 | 36-17667 | Ocean City | -74.51504 | 39.32573 | 649-796 | 6 | -- | -- | -- | -- | -- | -94 | -88 | 6 | 12/1/2008 |
| 01-1456 | 36-21156 | Pleasantville | -74.50724 | 39.41389 | 602-652 | 5 | -- | -- | -- | -- | -- | -64 | -71 | -7 | 12/11/2008 |
| 01-1910 | 36-26422 | Mays Landing | -74.72028 | 39.45361 | 403-448 | 10 | -- | -- | -- | -- | -- | -- | -42 | | 12/10/2008 |
| 01-1974 | 36-32164 | Marmora | -74.63422 | 39.37097 | 356-660 | 65 | -- | -- | -- | -- | -- | -- | -62 | | 12/3/2008 |
| 01-1975 | 36-22085 | Pleasantville | -74.50714 | 39.43122 | 550-650 | 21 | -- | -- | -- | -- | -- | -- | -67 | | 12/4/2008 |
| 01-1976 | 36-22109 | Pleasantville | -74.50756 | 39.47842 | 531-631 | 42 | -- | -- | -- | -- | -- | -- | -38 | | 12/3/2008 |
| 09-2 | 37-00280 | Avalon | -74.74305 | 39.07247 | 821-861 | 5 | -36 | -40 | -46 | -44 | -49 | -50 | -51 | -1 | 12/4/2008 |
| 09-4 | 37-00265 | Avalon | -74.72791 | 39.09081 | 880-920 | 10 | -40 | -42 | -40 | -43 | -51 | -48 | -50 | -2 | 12/4/2008 |
| 09-67 | 37-00271 | Rio Grande | -74.89684 | 39.02650 | 461-590 | 10 | -- | -- | -- | -- | -- | -- | -27 | | 12/8/2008 |
| 09-71 | -- | Rio Grande | -74.89628 | 39.02734 | 473-523 | 8 | -- | -- | -- | -- | -- | -- | -15 | | 12/15/2008 |
| 09-79 | -- | Stone Harbor | -74.79128 | 39.03622 | 833-876 | 2 | -- | -- | -- | -36 | -46 | -41 | -44 | -3 | 12/7/2008 |
| 09-92 | 37-00240 | Stone Harbor | -74.81517 | 39.09020 | 681-791 | 17 | -32 | -31 | -34 | -38 | -41 | -42 | -45 | -3 | 12/4/2008 |
| 09-106 | 56-00006 | Sea Isle City | -74.63149 | 39.22859 | 760-810 | 8 | -46 | -46 | -51 | -54 | -62 | -61 | -62 | -1 | 12/4/2008 |
| 09-108 | 36-00412 | Sea Isle City | -74.61221 | 39.24975 | 774-840 | 7 | -- | -57 | -58 | -88 | -70 | -67 | -69 | -2 | 12/4/2008 |
| 09-109 | 56-00008 | Ocean City | -74.60260 | 39.25998 | 749-809 | 8 | -49 | -56 | -57 | -- | -69 | -65 | -70 | -5 | 12/3/2008 |
| 09-116 | 56-00007 | Ocean City | -74.58038 | 39.27714 | 760-810 | 7 | -- | -62 | -64 | -74 | -75 | -74 | -75 | -1 | 12/3/2008 |
| 09-125 | 36-00314 | Ocean City | -74.56421 | 39.29112 | -800 | 10 | -- | -- | -66 | -76 | -87 | -73 | -76 | -3 | 12/4/2008 |
| 09-135 | 37-00009 | Stone Harbor | -74.75655 | 39.05650 | 838-878 | 9 | -30 | -34 | -31 | -38 | -43 | -40 | -43 | -3 | 12/15/2008 |
| 09-136 | 56-00147 | Sea Isle City | -74.65713 | 39.19778 | 802-834 | 7 | -- | -45 | -45 | -47 | -54 | -54 | -58 | -4 | 12/4/2008 |
| 09-144 | 36-00451 | Marmora | -74.63472 | 39.28925 | 650-690 | 9 | -47 | -54 | -50 | -60 | -70 | -66 | -70 | -4 | 12/11/2008 |
| 09-149 | 37-00005 | Tuckahoe | -74.83139 | 39.30425 | 250-290 | 20 | -- | -- | -- | -- | -- | -- | 16 | | 12/15/2008 |
| 09-161 | -- | Stone Harbor | -74.79667 | 39.11817 | 639-654 | 16 | -- | -26 | -32 | -35 | -38 | -37 | -41 | -4 | 12/8/2008 |
| 09-185 | 37-01340-8 | Marmora | -74.73181 | 39.27261 | 640-650 | 15 | -- | -- | -35 | -- | -41 | -41 | -45 | -4 | 12/4/2008 |
| 09-291 | 36-09846 | Avalon | -74.71438 | 39.10834 | 764-940.66 | 7 | -- | -- | -- | -45 | -49 | -49 | -51 | -2 | 12/4/2008 |
| 09-296 | 35-06073 | Stone Harbor | -74.82825 | 39.08334 | 682-812 | 20 | -- | -- | -27 | -33 | -35 | -36 | -41 | -5 | 12/4/2008 |
| 09-302 | 37-03628-9 | Wildwood | -74.85739 | 38.95261 | 883-893 | 5 | -- | -- | -- | -14 | -18 | -27 | -31 | -4 | 12/4/2008 |
| 09-304 | 37-03763-3 | Rio Grande | -74.90239 | 39.00067 | 495-505 | 25 | -- | -- | -- | -- | -- | -- | -20 | | 12/3/2008 |
| 09-306 | 35-09239 | Rio Grande | -74.91267 | 39.07289 | 656-666 | 6 | -- | -- | -- | -17 | -19 | -22 | -27 | -5 | 12/3/2008 |
| 09-311 | 36-10378 | Sea Isle City | -74.71202 | 39.13025 | 732-896 | 8 | -- | -- | -- | -46 | -50 | -48 | -51 | -3 | 12/12/2008 |

**Table 2c continued.** Water-level data for wells screened in the Atlantic City 800-foot sand, New Jersey Coastal Plain, 1978-2008. [--, data not available]

| USGS number | New Jersey permit number | USGS quadrangle | Longitude | Latitude | Screened interval (ft) | Altitude of land surface altitude (ft) | Water level altitude 1978 (ft) | Water-level altitude 1983 (ft) | Water level altitude 1988 (ft) | Water-level altitude 1993 (ft) | Water-level altitude 1998 (ft) | Water-level altitude 2003 (ft) | Water-level altitude 2008 (ft) | 2003 - 2008 change (ft) | 2008 measure-ment date |
|---|---|---|---|---|---|---|---|---|---|---|---|---|---|---|---|
| 09-337 | 37-04660 | Stone Harbor | -74.78850 | 39.00345 | 910-960 | 10 | -- | -- | -- | -20 | -24 | -28 | -32 | -4 | 12/4/2008 |
| 09-359 | 36-07286 | Avalon | -74.74952 | 39.11559 | 708-773 | 5 | -- | -- | -- | -46 | -52 | -50 | -52 | -2 | 12/7/2008 |
| 09-415 | 35-01233 | Woodbine | -74.85795 | 39.24734 | - | 29 | -- | -- | -- | -- | -- | -- | 5 | | 12/16/2008 |
| 09-423 | 37-05244 | Rio Grande | -74.87658 | 39.02678 | 825-875 | 20 | -- | -- | -- | -19 | -21 | -23 | -30 | -7 | 12/16/2008 |
| 09-459 | 36-00377 | Ocean City | -74.62294 | 39.28692 | -620 | 7 | -- | -- | -- | -- | -67 | -66 | -70 | -4 | 12/2/2008 |
| 09-479 | 37-06313 | Cape May | -74.92431 | 38.94339 | 655-825 | 7 | -- | -- | -- | -- | -17 | -37 | -42 | -5 | 12/8/2008 |
| 09-480 | 37-06314 | Cape May | -74.92537 | 38.94547 | 621-820 | 14 | -- | -- | -- | -- | -17 | -49 | -42 | 7 | 12/8/2008 |
| 09-481 | 36-17001 | Marmora | -74.65416 | 39.26487 | 603-738 | 33 | -- | -- | -- | -- | -- | -55 | -58 | -3 | 12/3/2008 |
| 09-482 | 36-20238 | Sea Isle City | -74.69216 | 39.15723 | 724-884 | 8 | -- | -- | -- | -- | -- | -49 | -53 | -4 | 12/12/2008 |
| 09-507 | 37-06563 | Cape May | -74.92234 | 38.95642 | 615-810 | 18 | -- | -- | -- | -- | -- | -33 | -34 | -1 | 12/7/2008 |
| 09-508 | 37-06564 | Cape May | -74.95917 | 38.95789 | 585-765 | 10 | -- | -- | -- | -- | -- | -23 | -24 | -1 | 12/7/2008 |
| 09-519 | 36-22762 | Marmora | -74.65444 | 39.26506 | 478-498 | 31 | -- | -- | -- | -- | -- | -- | -26 | | 12/3/2008 |
| 09-521 | 37-07541 | Stone Harbor | -74.76172 | 39.05072 | 830-953 | 10 | -- | -- | -- | -- | -- | -40 | -42 | -2 | 12/15/2008 |
| 09-522 | 37-07594 | Rio Grande | -74.89444 | 39.02472 | 570-664 | 12 | -- | -- | -- | -- | -- | -- | -59 | | 12/11/2008 |
| 09-523 | 37-07593 | Rio Grande | -74.89472 | 39.02917 | 563-653 | 10 | -- | -- | -- | -- | -- | -- | -59 | | 12/15/2008 |
| 09-526 | 37-05559 | Rio Grande | -74.93583 | 39.03833 | 578-598 | 10 | -- | -- | -- | -- | -- | -- | -26 | | 12/7/2008 |
| 09-527 | 36-23696 | Sea Isle City | -74.74016 | 39.18150 | 660-790 | 20 | -- | -- | -- | -- | -- | -- | -60 | | 12/12/2008 |
| 09-613 | 36-28902 | Sea Isle City | -74.69444 | 39.14639 | 722-815 | 5 | -- | -- | -- | -- | -- | -- | -55 | | 12/12/2008 |
| 11-737 | 35-03449 | Heislerville | -74.95323 | 39.21039 | 307-317 | 10 | -- | -- | -- | -- | -- | -- | 0 | | 12/15/2008 |
| 29-9 | 53-00031 | Beach Haven | -74.24181 | 39.56298 | 572-656 | 5 | -28 | -30 | -31 | -32 | -34 | -33 | -35 | -2 | 11/13/2008 |
| 29-111 | 33-01180 | Ship Bottom | -74.14305 | 39.69290 | 465-500 | 9 | -22 | -52 | -23 | -27 | -30 | -26 | -28 | -2 | 11/13/2008 |
| 29-112 | 33-00674 | Ship Bottom | -74.13511 | 39.70518 | 451-493 | 5 | -20 | -36 | -24 | -27 | -29 | -26 | -29 | -3 | 11/13/2008 |
| 29-457 | 33-01275 | Beach Haven | -74.22392 | 39.58606 | 551-650 | 8 | -26 | -27 | -26 | -- | -- | -43 | -37 | 6 | 11/14/2008 |
| 29-549 | 33-01723 | Ship Bottom | -74.18105 | 39.64690 | 528-588 | 5 | -- | -- | -- | -- | -- | -- | -35 | | 11/14/2008 |
| 29-561 | 33-01268 | Ship Bottom | -74.16478 | 39.66340 | 520-562 | 10 | -25 | -28 | -24 | -20 | -30 | -28 | -31 | -3 | 11/12/2008 |
| 29-597 | 32-05858 | Tuckerton | -74.33881 | 39.60289 | 400-500 | 25 | -- | -6 | -3 | -- | -- | -18 | -19 | -1 | 11/26/2008 |
| 29-598 | 33-00967 | Ship Bottom | -74.20214 | 39.70061 | - | 2 | -- | -- | -21 | -25 | -26 | -26 | -28 | -2 | 11/13/2008 |
| 29-775 | 32-08715 | New Gretna | -74.38348 | 39.56120 | 293-318 | 5 | -- | -- | -- | -- | -- | -- | -1 | | 11/26/2008 |
| 29-813 | 32-11971 | Tuckerton | -74.34670 | 39.58595 | 307-337 | 20 | -- | -- | -- | -- | -- | -- | -3 | | 12/16/2008 |
| 29-814 | 32-12329 | New Gretna | -74.38515 | 39.54787 | 512-552 | 10 | -- | -- | -- | -24 | -26 | -24 | -32 | -8 | 11/12/2008 |

**Table 2c continued.** Water-level data for wells screened in the Atlantic City 800-foot sand, New Jersey Coastal Plain, 1978-2008. [--, data not available]

| USGS number | New Jersey permit number | USGS quadrangle | Longitude | Latitude | Screened interval (ft) | Altitude of land surface altitude (ft) | Water level altitude 1978 (ft) | Water-level altitude 1983 (ft) | Water level altitude 1988 (ft) | Water-level altitude 1993 (ft) | Water-level altitude 1998 (ft) | Water-level altitude 2003 (ft) | Water-level altitude 2008 (ft) | 2003 - 2008 change (ft) | 2008 measure-ment date |
|---|---|---|---|---|---|---|---|---|---|---|---|---|---|---|---|
| 29-936 | 33-24693 | Beach Haven | -74.19689 | 39.62384 | 528-594 | 9 | -- | -- | -25 | -25 | -26 | -31 | -33 | -2 | 11/14/2008 |
| 29-1063 | 32-15207 | Tuckerton | -74.36409 | 39.58856 | 475-521 | 33 | -- | -- | -24 | -25 | -27 | -28 | -27 | 1 | 11/26/2008 |
| 29-1077 | 33-25686 | Ship Bottom | -74.17283 | 39.65406 | 514-574 | 7 | -- | -- | -- | -- | -- | -- | -25 | | 11/12/2008 |
| 29-1078 | 33-26875 | Ship Bottom | -74.24967 | 39.69365 | 366-429 | 24 | -- | -- | -- | -- | 26 | 28 | 22 | -6 | 11/13/2008 |
| 29-1421 | 32-22507 | Tuckerton | -74.33831 | 39.59348 | 405-511 | 12 | -- | -- | -- | -- | -- | -19 | -20 | -1 | 11/26/2008 |
| 29-1433 | 33-41143 | West Creek | -74.26947 | 39.72675 | 375-415 | 58 | -- | -- | -- | -- | -- | 48 | 40 | -8 | 11/12/2008 |
| 29-1621 | 33-40378 | Tuckerton | -74.26297 | 39.53528 | 417-456 | 5 | -- | -- | -- | -- | -- | -- | -24 | | 11/14/2008 |
| 29-1624 | 33-42213 | Ship Bottom | -74.18111 | 39.64448 | 501-582 | 5 | -- | -- | -- | -- | -- | -35 | -35 | 0 | 11/14/2008 |
| 29-1729 | 33-40839 | Beach Haven | -74.21022 | 39.60419 | 518-634 | 6 | -- | -- | -- | -- | -- | -33 | -36 | -3 | 11/14/2008 |
| 29-1730 | 32-25614 | Tuckerton | -74.36583 | 39.58667 | 460-521 | 35 | -- | -- | -- | -- | -- | -- | -27 | | 11/26/2008 |
| 29-1731 | 32-23935 | West Creek | -74.33639 | 39.62611 | 416-514 | 63 | -- | -- | -- | -- | -- | -- | -16 | | 11/26/2008 |
| 29-1774 | 33-41391 | Ship Bottom | -74.24806 | 39.69611 | 365-431 | 23 | -- | -- | -- | -- | -- | -- | 20 | | 11/13/2008 |
| 29-1779 | 33-39413 | Beach Haven | -74.20861 | 39.60917 | 541-616 | 5 | -- | -- | -- | -- | -- | -- | -35 | | 11/13/2008 |
| 29-1803 | 32-27684 | Tuckerton | -74.33437 | 39.62641 | 403-520 | 78 | -- | -- | -- | -- | -- | -- | 0 | | 11/26/2008 |
| 29-2007 | 33-42856 | Ship Bottom | -74.16736 | 39.66067 | 500-550 | 11 | -- | -- | -- | -- | -- | -- | -29 | | 11/13/2008 |
| 29-2056 | 33-45394 | Ship Bottom | -74.23564 | 39.67858 | 379-421 | 8 | -- | -- | -- | -- | -- | -- | 10 | | 11/13/2008 |

**Table 2d.** Water-level data for wells screened in the Piney Point aquifer, New Jersey Coastal Plain, 1978-2008. [--, data not available]

| USGS number | New Jersey permit number | USGS quadrangle | Longitude | Latitude | Screened interval (ft) | Altitude of land surface altitude (ft) | Water level altitude 1978 (ft) | Water-level altitude 1983 (ft) | Water level altitude 1988 (ft) | Water-level altitude 1993 (ft) | Water-level altitude 1998 (ft) | Water-level altitude 2003 (ft) | Water-level altitude 2008 (ft) | 2003 - 2008 change (ft) | 2008 measure-ment date |
|---|---|---|---|---|---|---|---|---|---|---|---|---|---|---|---|
| 01-270 | 31-03648 | Newtonville | -74.78931 | 39.62028 | 390-410 | 93 | -- | 33 | 33 | 31 | 22 | 18 | 19 | 1 | 11/20/2008 |
| 01-700 | 35-04274 | Dorothy | -74.76739 | 39.49262 | 479-539 | 40 | -- | -- | 17 | 12 | 18 | 18 | 17 | -1 | 11/17/2008 |
| 01-701 | 35-03992 | Buena | -74.93806 | 39.53023 | 410-460 | 120 | -- | -- | -- | -- | -- | -26 | -43 | -17 | 11/12/2008 |
| 01-713 | 35-04656 | Dorothy | -74.84711 | 39.48401 | 525-535 | 100 | -- | -- | -2 | -4 | -6 | -8 | -9 | -1 | 11/17/2008 |
| 01-834 | -- | Ocean City | -74.50015 | 39.33817 | 970-991 | 5 | -- | -- | -- | -- | -- | -- | -38 | | 12/2/2008 |
| 01-1219 | 36-16546 | Pleasantville | -74.62294 | 39.44456 | 722-742 | 68 | -- | -- | -- | -14 | -16 | -18 | -19 | -1 | 11/26/2008 |
| 01-1238 | 55-00008 | Buena | -74.93086 | 39.53081 | 391-463 | 108 | -- | -- | -- | -- | -31 | -17 | -34 | -17 | 11/12/2008 |
| 01-1238 | 55-21479 | Buena | -74.93086 | 39.53081 | 391-463 | 108 | -- | -- | -- | -- | -31 | -17 | -34 | -17 | 11/12/2008 |
| 01-1405 | 36-23678 | Mays Landing | -74.71769 | 39.46355 | 545-620 | 23 | -- | -- | -- | -- | -- | -6 | -8 | -2 | 12/10/2008 |
| 01-1445 | 35-21013 | Buena | -74.95903 | 39.51153 | 360-540 | 99 | -- | -- | -- | -- | -- | -29 | -45 | -16 | 11/12/2008 |
| 05-407 | -- | Atsion | -74.71877 | 39.73956 | 240-260 | 47 | -- | -- | -- | -- | -- | -- | 49 | | 10/21/2008 |
| 05-488 | 32-00913 | Atsion | -74.64847 | 39.64583 | 419-449 | 37 | 51 | 50 | 50 | 54 | 48 | 47 | 47 | 0 | 11/17/2008 |
| 05-676 | -- | Woodmansie | -74.42904 | 39.82067 | 530-540 | 199 | -- | -- | -- | -- | -- | -- | 117 | | 10/21/2008 |
| 05-800 | 32-04454 | Medford Lakes | -74.75683 | 39.79234 | 200-210 | 85 | -- | 73 | 72 | 73 | 72 | 73 | 72 | -1 | 11/5/2008 |
| 05-1162 | 32-05879 | Indian Mills | -74.73585 | 39.77670 | 215-235 | 60 | -- | -- | -- | -- | -- | -- | 53 | | 11/7/2008 |
| 07-572 | 31-14078 | Hammonton | -74.84119 | 39.68239 | 304-314 | 108 | -- | 60 | 55 | 53 | 50 | 51 | 50 | -1 | 12/9/2008 |
| 07-980 | 31-09893 | Hammonton | -74.84266 | 39.68584 | 274-294 | 102 | -- | -- | -- | -- | -- | 49 | 42 | -7 | 12/9/2008 |
| 07-1147 | 31-64921 | Williamstown | -74.88472 | 39.68056 | -390 | 139 | -- | -- | -- | -- | -- | -- | 71 | | 12/30/2008 |
| 11-44 | 35-01197 | Bridgeton | -75.15768 | 39.45900 | 361-376 | 82 | -- | -- | -- | -- | -- | -- | -70 | | 11/19/2008 |
| 11-92 | -- | Ben Davis Point | -75.25241 | 39.29623 | 397-417 | 5 | -- | -- | -- | -- | -- | -- | -75 | | 12/9/2008 |
| 11-96 | 34-00852 | Cedarville | -75.20185 | 39.30817 | 365-375 | 10 | -- | -- | -- | -- | -- | -- | -61 | | 11/19/2008 |
| 11-163 | 35-01196 | Millville | -75.11157 | 39.42400 | 463-473 | 80 | 22 | 13 | 8 | 2 | -4 | -11 | -48 | -37 | 11/19/2008 |
| 11-341 | 34-00991 | Ben Davis Point | -75.32228 | 39.32683 | 300-357 | 4 | -- | -35 | -44 | -49 | -50 | -50 | -81 | -31 | 12/9/2008 |
| 11-349 | 34-01463 | Cedarville | -75.23958 | 39.28189 | 380-410 | 5 | -- | -28 | -35 | -42 | -42 | -44 | -70 | -26 | 12/10/2008 |
| 11-1151 | 34-01814 | Cedarville | -75.20886 | 39.26383 | 466-476 | 5 | -- | -- | -- | -- | -40 | -42 | -66 | -24 | 12/9/2008 |
| 11-1220 | 34-06736 | Bridgeton | -75.22003 | 39.40900 | 235-375 | 29 | -- | -- | -- | -- | -- | -22 | -154 | -132 | 12/8/2008 |
| 11-1221 | 34-06556 | Bridgeton | -75.21081 | 39.41092 | 250-390 | 36 | -- | -- | -- | -- | -- | -21 | -157 | -136 | 12/8/2008 |
| 11-1571 | 34-06557 | Bridgeton | -75.21713 | 39.41067 | 245-390 | 42 | -- | -- | -- | -- | -- | -- | -155 | | 12/8/2008 |
| 15-1592 | 31-58699 | Buena | -74.90919 | 39.58997 | 290-350 | 101 | -- | -- | -- | -- | -- | -- | -2 | | 11/20/2008 |
| 15-1593 | 31-58698 | Buena | -74.96125 | 39.61933 | 335-405 | 118 | -- | -- | -- | -- | -- | -- | 22 | | 11/20/2008 |

**Table 2d continued.** Water-level data for wells screened in the Piney Point aquifer, New Jersey Coastal Plain, 1978-2008. [--, data not available]

| USGS number | New Jersey permit number | USGS quadrangle | Longitude | Latitude | Screened interval (ft) | Altitude of land surface altitude (ft) | Water level altitude 1978 (ft) | Water-level altitude 1983 (ft) | Water level altitude 1988 (ft) | Water-level altitude 1993 (ft) | Water-level altitude 1998 (ft) | Water-level altitude 2003 (ft) | Water-level altitude 2008 (ft) | 2003 - 2008 change (ft) | 2008 measure-ment date |
|---|---|---|---|---|---|---|---|---|---|---|---|---|---|---|---|
| 29-2 | 33-01206 | Barnegat Light | -74.10958 | 39.75623 | 597-654 | 7 | -- | -40 | -33 | -38 | -- | -38 | -35 | 3 | 11/13/2008 |
| 29-18 | -- | Barnegat Light | -74.09264 | 39.80818 | 468-474 | 9 | 1 | -- | 0 | -2 | -2 | -3 | -3 | 0 | 10/17/2008 |
| 29-23 | 33-01494 | Seaside Park | -74.08230 | 39.90634 | 490-527 | 7 | -- | -- | -- | -57 | -58 | -43 | -40 | 3 | 12/2/2008 |
| 29-116 | 53-00020 | Toms River | -74.14764 | 39.94484 | 267-293 | 3 | -- | -1 | -1 | -2 | -22 | -13 | -13 | 0 | 11/24/2008 |
| 29-425 | -- | Whiting | -74.38070 | 39.88956 | 348-348 | 128 | -- | -- | -- | -- | -- | -- | 118 | | 10/22/2008 |
| 29-537 | 53-00001 | Seaside Park | -74.07753 | 39.94320 | 400-430 | 4 | -- | -35 | -30 | -35 | -58 | -17 | -19 | -2 | 12/2/2008 |
| 29-582 | 33-04511 | Seaside Park | -74.07558 | 39.92995 | 435-485 | 12 | -- | -- | -- | -51 | -- | -48 | -37 | 11 | 12/3/2008 |
| 29-585 | -- | Forked River | -74.17847 | 39.84123 | 412-422 | 15 | -- | -- | -- | -- | -- | -- | 12 | | 10/30/2008 |
| 29-607 | 33-07876 | Long Beach NE | -74.11497 | 39.74843 | 597-662 | 5 | -- | -41 | -34 | -38 | -44 | -40 | -50 | -10 | 11/14/2008 |
| 29-616 | 53-00005 | Toms River | -74.13878 | 39.92440 | 340-360 | 7 | -- | -6 | -12 | -- | -- | -17 | -16 | 1 | 11/25/2008 |
| 29-739 | 33-01247 | Lakewood | -74.16525 | 40.01233 | 200-220 | 20 | -- | 13 | 11 | 13 | 8 | 11 | 10 | -1 | 11/10/2008 |
| 29-808 | 33-06595 | Seaside Park | -74.07891 | 39.93540 | 395-475 | 5 | -- | -- | -29 | -46 | -76 | -30 | -31 | -1 | 12/2/2008 |
| 29-1096 | 33-29653 | Toms River | -74.16136 | 39.89940 | 345-440 | 32 | -- | -- | -- | -- | -1 | -9 | -7 | 2 | 12/3/2008 |
| 29-1114 | 29-24912 | Point Pleasant | -74.05736 | 40.01292 | 206-276 | 10 | -- | -- | -- | -- | -3 | 1 | -1 | -2 | 11/5/2008 |
| 29-1210 | 36-20855 | Tuckerton | -74.31903 | 39.52095 | 860-880 | 6 | -- | -- | -- | -- | -14 | -16 | -19 | -3 | 10/22/2008 |
| 29-1215 | 33-31998 | Toms River | -74.17264 | 39.96706 | 196-258 | 25 | -- | -- | -- | -- | -- | -- | -16 | | 12/4/2008 |
| 29-1217 | 33-29690 | Forked River | -74.18486 | 39.86433 | 468-583 | 32 | -- | -- | -- | -- | -- | 17 | 15 | -2 | 11/25/2008 |
| 29-1579 | 33-41928 | West Creek | -74.26803 | 39.72931 | 595-645 | 61 | -- | -- | -- | -- | -- | 25 | 24 | -1 | 11/13/2008 |
| 29-1675 | 33-40849 | Toms River | -74.21089 | 39.90275 | 335-445 | 72 | -- | -- | -- | -- | -- | -- | 19 | | 12/3/2008 |
| 29-1681 | 33-40235 | Seaside Park | -74.08297 | 39.91442 | 459-503 | 5 | -- | -- | -- | -- | -- | -- | -45 | | 12/2/2008 |
| 29-1999 | 33-41870 | Toms River | -74.20556 | 39.92778 | 301-386 | 45 | -- | -- | -- | -- | -- | -- | -8 | | 11/25/2008 |

**Table 2e.** Water-level data for wells screened in the Vincentown aquifer, New Jersey Coastal Plain, 1978-2008. [--, data not available]

| USGS number | New Jersey permit number | USGS quadrangle | Longitude | Latitude | Screened interval (ft) | Altitude of land surface altitude (ft) | Water level altitude 1978 (ft) | Water-level altitude 1983 (ft) | Water level altitude 1988 (ft) | Water-level altitude 1993 (ft) | Water-level altitude 1998 (ft) | Water-level altitude 2003 (ft) | Water-level altitude 2008 (ft) | 2003 - 2008 change (ft) | 2008 measure-ment date |
|---|---|---|---|---|---|---|---|---|---|---|---|---|---|---|---|
| 05-1250 | 28-20189-2 | New Egypt | -74.58849 | 40.03011 | 45-55 | 112 | -- | -- | -- | -- | 102 | 103 | 103 | 0 | 12/29/2008 |
| 05-1720 | 28-10989 | New Egypt | -74.59613 | 40.05081 | 118-126 | 123 | -- | -- | -- | -- | -- | -- | 110 | | 11/4/2008 |
| 15-123 | 31-00216 | Pitman West | -75.15944 | 39.71494 | 121-150 | 140 | -- | -- | -- | -- | 75 | 77 | 78 | 1 | 12/9/2008 |
| 15-1005 | 30-03319 | Pitman West | -75.22397 | 39.67906 | 140-156 | 148 | -- | -- | 70 | -- | 62 | 70 | 64 | -6 | 12/9/2008 |
| 15-1360 | 31-42096 | Pitman West | -75.13417 | 39.72972 | 166-191 | 120 | -- | -- | -- | -- | 78 | 80 | 80 | 0 | 12/3/2008 |
| 15-1544 | 31-32489 | Pitman West | -75.14222 | 39.71889 | 130-140 | 138 | -- | -- | -- | -- | -- | 83 | 86 | 3 | 12/1/2008 |
| 25-448 | 29-04725 | Asbury Park | -74.12236 | 40.19289 | 219-235 | 125 | -- | -- | -- | -- | 70 | 72 | 69 | -3 | 10/24/2008 |
| 25-636 | 29-18404-5 | Farmingdale | -74.20014 | 40.18484 | 85-95 | 112 | -- | -- | 59 | -- | 73 | 73 | 71 | -2 | 10/22/2008 |
| 25-685 | 29-13792 | Marlboro | -74.13125 | 40.28567 | 68-76 | 80 | -- | -- | -- | -- | -- | -- | 70 | | 12/2/2008 |
| 25-691 | 29-15843-5 | Farmingdale | -74.18542 | 40.18456 | 5-25 | 50 | -- | -- | 43 | -- | 45 | 46 | 45 | -1 | 11/3/2008 |
| 25-702 | 29-09528 | Asbury Park | -74.04669 | 40.22753 | 129-140 | 45 | -- | -- | -- | -- | 44 | 42 | 43 | 1 | 10/24/2008 |
| 25-703 | 29-11712 | Asbury Park | -74.11389 | 40.22147 | 167-187 | 80 | -- | -- | -- | -- | 70 | 70 | 70 | 0 | 10/22/2008 |
| 25-717 | 29-28188 | Adelphia | -74.33348 | 40.17956 | 38-43 | 150 | -- | -- | -- | -- | 131 | 133 | 130 | -3 | 10/30/2008 |
| 25-788 | 29-36417 | Long Branch | -74.02086 | 40.25192 | 120-166 | 50 | -- | -- | -- | -- | 29 | 31 | 29 | -2 | 11/12/2008 |
| 25-789 | 29-06311 | Farmingdale | -74.18625 | 40.18317 | -198 | 70 | -- | -- | -- | -- | -- | 46 | 45 | -1 | 10/29/2008 |
| 25-847 | 29-23330 | Farmingdale | -74.15861 | 40.21389 | 88-118 | 87 | -- | -- | -- | -- | -- | -- | 83 | | 10/24/2008 |
| 29-139 | 28-04784 | Cassville | -74.45015 | 40.07067 | 161-171 | 136 | -- | -- | -- | -- | 130 | 130 | 129 | -1 | 10/22/2008 |
| 29-230 | 28-05038 | Cassville | -74.39456 | 40.12344 | 85-100 | 150 | -- | -- | 130 | -- | 132 | 133 | 129 | -4 | 10/23/2008 |
| 29-241 | 29-07425 | Adelphia | -74.26067 | 40.15286 | 115-165 | 82 | -- | -- | -- | -- | -- | 83 | 77 | -6 | 10/27/2008 |
| 29-658 | 29-08966 | Lakehurst | -74.31237 | 40.11678 | 202-215 | 115 | -- | -- | 96 | -- | 94 | 94 | 89 | -5 | 10/30/2008 |
| 29-698 | 28-11275 | Cassville | -74.41508 | 40.10008 | 120-132 | 152 | -- | -- | 141 | -- | 137 | 137 | 134 | -3 | 10/22/2008 |
| 29-916 | 29-13024 | Adelphia | -74.27903 | 40.14734 | 139-155 | 125 | -- | -- | 106 | -- | 111 | 110 | 106 | -4 | 11/5/2008 |
| 29-917 | 29-16962 | Adelphia | -74.25409 | 40.14722 | 126-186 | 75 | -- | -- | 75 | -- | 63 | 69 | 65 | -4 | 10/28/2008 |
| 33-292 | 30-00397 | Woodstown | -75.25574 | 39.63734 | 190-218 | 142 | -- | -- | -- | -- | -- | 43 | 37 | -6 | 12/9/2008 |

**Table 2f.** Water-level data for wells screened in the Wenonah-Mount Laurel aquifer, New Jersey Coastal Plain, 1978-2008. [--, data not available]

| USGS number | New Jersey permit number | USGS quadrangle | Longitude | Latitude | Screened interval (ft) | Altitude of land surface altitude (ft) | Water level altitude 1978 (ft) | Water-level altitude 1983 (ft) | Water level altitude 1988 (ft) | Water-level altitude 1993 (ft) | Water-level altitude 1998 (ft) | Water-level altitude 2003 (ft) | Water-level altitude 2008 (ft) | 2003 - 2008 change (ft) | 2008 measurement date |
|---|---|---|---|---|---|---|---|---|---|---|---|---|---|---|---|
| 05-257 | 51-00156 | Mount Holly | -74.84969 | 39.92081 | -90 | 80 | 27 | 25 | 27 | 54 | 50 | 54 | 52 | -2 | 10/28/2008 |
| 05-354 | 32-00103 | Pemberton | -74.66338 | 39.97042 | 178-198 | 62 | 40 | 39 | 36 | 40 | 36 | 39 | 36 | -3 | 11/20/2008 |
| 05-355 | 52-00004 | Pemberton | -74.68530 | 39.97400 | 155-185 | 81 | 39 | 38 | 38 | 41 | 39 | 42 | 39 | -3 | 11/4/2008 |
| 05-359 | 32-00539 | Pemberton | -74.68710 | 39.95695 | 181-242 | 70 | 36 | 35 | 37 | 34 | 37 | 42 | 36 | -6 | 11/6/2008 |
| 05-365 | 32-00386 | Browns Mills | -74.58177 | 39.96475 | 290-330 | 95 | 18 | -3 | -11 | -12 | 0 | 6 | 4 | -2 | 11/5/2008 |
| 05-367 | 32-00818 | Browns Mills | -74.54377 | 39.96539 | 308-338 | 90 | -- | -- | -- | -- | -- | -- | -27 | | 11/6/2008 |
| 05-427 | 32-00749 | Pemberton | -74.70099 | 39.89175 | 260-348 | 70 | 11 | -8 | -13 | -5 | -5 | 3 | -8 | -11 | 11/5/2008 |
| 05-464 | 32-00637 | Medford Lakes | -74.75997 | 39.85392 | - | 120 | -- | -- | -- | -- | -- | -- | -45 | | 11/13/2008 |
| 05-695 | 32-01240 | Browns Mills | -74.62182 | 39.89123 | 428-496 | 102 | 24 | 18 | 15 | 9 | 7 | 8 | -2 | -10 | 11/5/2008 |
| 05-711 | 31-05707 | Medford Lakes | -74.79377 | 39.85789 | 260-275 | 75 | -- | -- | -- | -- | -- | -12 | -35 | -23 | 11/6/2008 |
| 05-718 | 32-00361 | Browns Mills | -74.50960 | 39.96012 | 376-388 | 95 | -- | -- | -- | -- | -8 | -4 | -3 | 1 | 11/5/2008 |
| 05-724 | 32-03118 | Pemberton | -74.70763 | 39.90403 | 199-275 | 43 | 18 | 15 | 6 | 6 | -6 | -1 | -8 | -7 | 11/5/2008 |
| 05-725 | 48-00021 | New Egypt | -74.61902 | 40.03692 | 142-162 | 145 | 128 | 126 | 125 | 126 | 125 | 126 | 125 | -1 | 11/4/2008 |
| 05-744 | 32-00520 | Whiting | -74.49742 | 39.94425 | -456 | 100 | 9 | -13 | -21 | -21 | -9 | -6 | -6 | 0 | 11/6/2008 |
| 05-1004 | 32-08631 | Pemberton | -74.67010 | 39.95400 | 209-254 | 84 | -- | -- | 29 | 36 | 36 | 31 | 26 | -5 | 11/6/2008 |
| 05-1082 | 31-19052 | Mount Holly | -74.79197 | 40.00036 | 82-92 | 48 | -- | -- | 22 | 23 | 18 | 24 | 23 | -1 | 10/29/2008 |
| 05-1087 | 32-09937 | Pemberton | -74.74433 | 39.89261 | 227-232 | 55 | -- | -- | 11 | 9 | -2 | 5 | -7 | -12 | 11/5/2008 |
| 05-1155 | 31-39849 | Mount Holly | -74.82939 | 39.88767 | 120-180 | 46 | -- | -- | -- | 31 | 23 | 25 | 18 | -7 | 10/27/2008 |
| 05-1165 | 32-00490 | Browns Mills | -74.58866 | 39.98220 | 275-307 | 120 | -- | -- | -- | 6 | 14 | 17 | 17 | 0 | 11/11/2008 |
| 05-1166 | 28-17342 | New Egypt | -74.56463 | 40.07514 | 119-129 | 135 | -- | -- | -- | 100 | 97 | 100 | 98 | -2 | 11/05/2008 |
| 05-1178 | 32-13264 | Pemberton | -74.73688 | 39.92784 | 140-180 | 40 | -- | -- | -- | 30 | 19 | 21 | 15 | -6 | 10/21/2008 |
| 05-1186 | 32-15968 | Browns Mills | -74.55152 | 39.98745 | 267-358 | 90 | -- | -- | -- | -27 | -6 | -1 | -1 | 0 | 11/6/2008 |
| 05-1245 | 52-00082 | Mount Holly | -74.75238 | 39.91400 | - | 39 | -- | -- | -- | -- | 10 | 19 | 10 | -9 | 10/29/2008 |
| 05-1253 | 31-46953 | Medford Lakes | -74.80155 | 39.82789 | 357-417 | 118 | -- | -- | -- | -- | -47 | -32 | -55 | -23 | 11/7/2008 |
| 05-1387 | 31-40373 | Clementon | -74.87908 | 39.80000 | 335-355 | 119 | -- | -- | -- | -- | 2 | 1 | -6 | -7 | 11/7/2008 |
| 05-1414 | 31-49988 | Medford Lakes | -74.85461 | 39.84789 | 199-259 | 65 | -- | -- | -- | -- | -- | -12 | -30 | -18 | 11/7/2008 |
| 05-1415 | 31-50015 | Medford Lakes | -74.85033 | 39.86292 | 162-212 | 50 | -- | -- | -- | -- | -- | 3 | -13 | -16 | 11/13/2008 |
| 05-1449 | 32-12425 | Pemberton | -74.69639 | 39.94333 | 160-198 | 45 | -- | -- | -- | -- | -- | 27 | 19 | -8 | 10/29/2008 |
| 05-1475 | 32-18506 | Browns Mills | -74.58654 | 39.97623 | 276-326 | 110 | -- | -- | -- | -- | 7 | 12 | 4 | -8 | 11/5/2008 |
| 05-1495 | 32-06317 | Whiting | -74.47800 | 39.93550 | 512-522 | 120 | -- | -- | -- | -- | 2 | 5 | 5 | 0 | 11/6/2008 |

**Table 2f continued.** Water-level data for wells screened in the Wenonah-Mount Laurel aquifer, New Jersey Coastal Plain, 1978-2008. [--, data not available]

| USGS number | New Jersey permit number | USGS quadrangle | Longitude | Latitude | Screened interval (ft) | Altitude of land surface altitude (ft) | Water level altitude 1978 (ft) | Water-level altitude 1983 (ft) | Water level altitude 1988 (ft) | Water-level altitude 1993 (ft) | Water-level altitude 1998 (ft) | Water-level altitude 2003 (ft) | Water-level altitude 2008 (ft) | 2003 - 2008 change (ft) | 2008 measurement date |
|---|---|---|---|---|---|---|---|---|---|---|---|---|---|---|---|
| 05-1776 | 31-38296 | Medford Lakes | -74.87444 | 39.82778 | 295-305 | 90 | -- | -- | -- | -- | -- | -- | -1 | | 02/23/2009 |
| 07-22 | 31-00513 | Clementon | -74.93650 | 39.79378 | 310-360 | 147 | 34 | -- | 11 | -7 | 4 | 3 | 0 | -3 | 11/3/2008 |
| 07-118 | 31-04898 | Clementon | -74.95294 | 39.87484 | 137-147 | 158 | 69 | 69 | 68 | 68 | 68 | 68 | 67 | -1 | 11/7/2008 |
| 07-308 | 51-00014 | Runnemede | -75.00536 | 39.82464 | -126 | 77 | 57 | 58 | 56 | 55 | 49 | 50 | 48 | -2 | 12/23/2008 |
| 07-391 | 31-05628 | Clementon | -74.96453 | 39.77839 | 315-335 | 168 | 36 | 37 | 16 | 2 | -14 | -9 | -12 | -3 | 11/14/2008 |
| 07-401 | 31-02371 | Clementon | -74.96905 | 39.78956 | -267 | 85 | 36 | 43 | 23 | 9 | -6 | -3 | -2 | 1 | 11/6/2008 |
| 07-414 | 51-00010 | Clementon | -74.94136 | 39.82303 | 237-275 | 150 | 60 | 52 | 36 | 51 | 58 | 52 | 49 | -3 | 11/19/2008 |
| 07-421 | -- | Clementon | -74.95378 | 39.85261 | 220-234 | 175 | 91 | 91 | 89 | 89 | 87 | 88 | 86 | -2 | 11/3/2008 |
| 07-449 | 31-04749 | Clementon | -74.90297 | 39.77159 | 420-460 | 159 | 20 | 19 | -4 | -- | -10 | -9 | -12 | -3 | 11/6/2008 |
| 07-478 | -- | Williamstown | -74.93767 | 39.70428 | 520-530 | 111 | 36 | 40 | 21 | 3 | -25 | -29 | -32 | -3 | 11/7/2008 |
| 07-513 | 31-07766 | Clementon | -74.93933 | 39.75900 | 410-460 | 166 | -- | -- | -4 | -19 | -31 | -34 | -27 | 7 | 11/21/2008 |
| 07-685 | 31-22273 | Williamstown | -74.98686 | 39.75370 | 322-427 | 144 | -- | -- | -- | -20 | -62 | -50 | -51 | -1 | 12/2/2008 |
| 07-847 | 31-36246 | Pitman East | -75.02128 | 39.73317 | 329-380 | 150 | -- | -- | -- | -- | -81 | -71 | -82 | -11 | 12/3/2008 |
| 07-1079 | 31-22832 | Runnemede | -75.01961 | 39.80400 | 120-130 | 67 | -- | -- | -- | -- | -- | 51 | 50 | -1 | 11/20/2008 |
| 07-1086 | 31-61104 | Clementon | -74.99722 | 39.77889 | 299-389 | 180 | -- | -- | -- | -- | -- | -- | -16 | | 12/2/2008 |
| 07-1202 | 31-62243 | Medford Lakes | -74.84016 | 39.76678 | 495-525 | 114 | -- | -- | -- | -- | -- | -- | -13 | | 11/21/2008 |
| 15-687 | 31-22088 | Woodbury | -75.19683 | 39.77542 | 24-Jun | 28 | -- | -- | -- | -- | -- | -- | 22 | | 11/25/2008 |
| 15-910 | 30-02454 | Pitman West | -75.23686 | 39.69800 | 140-160 | 108 | -- | -- | 82 | 81 | 78 | 85 | 81 | -4 | 12/9/2008 |
| 15-953 | 31-06570 | Runnemede | -75.10073 | 39.78845 | 86-100 | 81 | -- | -- | 56 | 55 | 54 | 55 | 52 | -3 | 11/20/2008 |
| 15-1009 | 31-22018 | Pitman East | -75.10836 | 39.74078 | 149-178 | 100 | -- | -- | 65 | 62 | 58 | 62 | 59 | -3 | 12/02/2008 |
| 15-1040 | 30-05046 | Woodstown | -75.30658 | 39.71595 | 77-87 | 120 | -- | -- | 77 | 79 | 78 | 81 | 78 | -3 | 12/3/2008 |
| 15-1060 | 31-30571 | Pitman East | -75.09804 | 39.68339 | 335-386 | 136 | -- | -- | -- | 20 | -47 | -23 | 3 | 26 | 12/2/2008 |
| 15-1104 | 30-02422-6 | Woodstown | -75.32074 | 39.73067 | -40 | 102 | -- | -- | -- | 81 | 79 | 82 | 79 | -3 | 12/04/2008 |
| 15-1126 | 31-34033-4 | Pitman East | -75.10712 | 39.68873 | 328-338 | 146 | -- | -- | -- | -- | -22 | -3 | 8 | 11 | 11/14/2008 |
| 15-1203 | 31-34604 | Pitman East | -75.08128 | 39.70956 | 298-308 | 147 | -- | -- | -- | -- | -31 | -3 | -2 | 1 | 1/8/2009 |
| 15-1206 | 31-39283 | Pitman West | -75.16125 | 39.72781 | 195-215 | 139 | -- | -- | -- | -- | -- | 82 | 86 | 4 | 12/3/2008 |
| 15-1223 | 31-33093-2 | Pitman East | -75.08795 | 39.65345 | 485-495 | 137 | -- | -- | -- | -- | -- | -7 | -13 | -6 | 1/8/2009 |
| 15-1349 | 31-33937 | Pitman East | -75.03350 | 39.72428 | 680-690 | 160 | -- | -- | -- | -- | -- | -63 | -60 | 3 | 11/20/2008 |
| 15-1357 | 31-25418 | Pitman East | -75.09823 | 39.68261 | 340-390 | 137 | -- | -- | -- | -- | -- | -23 | 2 | 25 | 12/2/2008 |
| 15-1367 | 31-45997 | Pitman East | -75.08251 | 39.70953 | 278-342 | 140 | -- | -- | -- | -- | -- | -11 | -20 | -9 | 1/8/2009 |

**Table 2f continued.** Water-level data for wells screened in the Wenonah-Mount Laurel aquifer, New Jersey Coastal Plain, 1978-2008. [--, data not available]

| USGS number | New Jersey permit number | USGS quadrangle | Longitude | Latitude | Screened interval (ft) | Altitude of land surface altitude (ft) | Water level altitude 1978 (ft) | Water-level altitude 1983 (ft) | Water level altitude 1988 (ft) | Water-level altitude 1993 (ft) | Water-level altitude 1998 (ft) | Water-level altitude 2003 (ft) | Water-level altitude 2008 (ft) | 2003 - 2008 change (ft) | 2008 measurement date |
|---|---|---|---|---|---|---|---|---|---|---|---|---|---|---|---|
| 15-1384 | 31-45999 | Pitman East | -75.03231 | 39.72231 | 342-382 | 160 | -- | -- | -- | -- | -- | -47 | -65 | -18 | 1/8/2009 |
| 15-1387 | 51-00215 | Woodbury | -75.12914 | 39.76211 | 70-100 | 45 | -- | -- | -- | -- | -- | -- | 37 | | 11/25/2008 |
| 15-1452 | 31-36292 | Pitman West | -75.14231 | 39.71886 | 198-258 | 142 | -- | -- | -- | -- | -- | 74 | 78 | 4 | 12/1/2008 |
| 15-1517 | 30-11753 | Pitman West | -75.22208 | 39.72372 | 112-132 | 88 | -- | -- | -- | -- | 65 | 67 | 64 | -3 | 12/9/2008 |
| 15-1524 | 31-22318 | Runnemede | -75.07989 | 39.76484 | 174-225 | 90 | -- | -- | -- | -- | -- | 66 | 65 | -1 | 12/2/2008 |
| 15-1634 | 31-56244 | Pitman West | -75.17639 | 39.65056 | 340-370 | 140 | -- | -- | -- | -- | -- | -- | 26 | | 12/12/2008 |
| 25-14 | 49-00017 | Asbury Park | -74.02233 | 40.19386 | 424-504 | 20 | -153 | -170 | -210 | -91 | -85 | -67 | -60 | 7 | 10/23/2008 |
| 25-88 | 29-05886 | Adelphia | -74.28289 | 40.24456 | 143-163 | 150 | -- | -- | 114 | 112 | 113 | 113 | 110 | -3 | 11/25/2008 |
| 25-95 | 29-04709 | Freehold | -74.27848 | 40.27178 | 128-140 | 162 | -- | -- | -- | 133 | 134 | 133 | 131 | -2 | 10/28/2008 |
| 25-166 | 29-04381 | Farmingdale | -74.23448 | 40.16450 | 336-396 | 123 | -- | -- | -29 | 21 | 21 | 23 | 22 | -1 | 10/22/2008 |
| 25-168 | 29-03105 | Farmingdale | -74.22103 | 40.16597 | 354-440 | 160 | -46 | -44 | -56 | -- | -2 | 11 | 0 | -11 | 10/2/2008 |
| 25-185 | 29-02607 | Farmingdale | -74.17320 | 40.24400 | 229-250 | 119 | 59 | 60 | 56 | 65 | 66 | 65 | 59 | -6 | 10/29/2008 |
| 25-335 | -- | Asbury Park | -74.06875 | 40.20428 | 465-480 | 90 | -110 | -118 | -136 | -56 | -59 | -38 | -37 | 1 | 10/22/2008 |
| 25-353 | -- | Long Branch | -74.09125 | 40.26178 | 321-327 | 140 | -- | -21 | -15 | 10 | 15 | 16 | 13 | -3 | 10/17/2008 |
| 25-391 | 29-07506 | Asbury Park | -74.03617 | 40.15798 | 485-561 | 25 | -190 | -161 | -215 | -104 | -83 | -72 | -68 | 4 | 10/23/2008 |
| 25-396 | 28-06896 | New Egypt | -74.52599 | 40.11622 | 92-102 | 122 | 85 | 85 | 83 | 86 | 83 | 86 | 82 | -4 | 11/3/2008 |
| 25-405 | -- | Roosevelt | -74.48654 | 40.16817 | -124 | 158 | 127 | 128 | 126 | 127 | 145 | 147 | 145 | -2 | 10/23/2008 |
| 25-412 | 28-05835 | Roosevelt | -74.47206 | 40.17967 | 100-140 | 194 | 153 | 152 | 151 | 152 | 150 | 150 | 147 | -3 | 10/23/2008 |
| 25-443 | 29-02871 | Asbury Park | -74.06428 | 40.18161 | 435-465 | 75 | -147 | -158 | -- | -- | -- | -63 | -55 | 8 | 10/23/2008 |
| 25-486 | -- | Point Pleasant | -74.03347 | 40.11984 | 604-614 | 10 | -- | -- | -185 | -102 | -74 | -69 | -59 | 10 | 10/17/2008 |
| 25-533 | 29-05113 | Farmingdale | -74.22570 | 40.13789 | 349-365 | 120 | -- | -61 | -74 | -21 | -16 | -8 | -21 | -13 | 11/25/2008 |
| 25-542 | -- | Asbury Park | -74.12431 | 40.16425 | 430-450 | 68 | -- | -99 | -115 | -51 | -34 | -25 | -25 | 0 | 10/23/2008 |
| 25-637 | 29-18400-2 | Farmingdale | -74.20014 | 40.18484 | 307-317 | 112 | -- | -- | -28 | 7 | 16 | 13 | 13 | 0 | 10/22/2008 |
| 25-687 | 29-15008 | Long Branch | -74.04747 | 40.30217 | 177-187 | 20 | -- | -- | 1 | 8 | 11 | 11 | 8 | -3 | 11/5/2008 |
| 25-698 | 29-17963 | Asbury Park | -74.07203 | 40.18789 | 421-451 | 75 | -- | -- | -- | -- | -- | -- | -58 | | 10/23/2008 |
| 25-720 | 29-16821 | Adelphia | -74.26570 | 40.18150 | 235-255 | 120 | -- | -- | -- | -- | -- | -- | 80 | | 11/6/2008 |
| 25-829 | 29-36936 | Farmingdale | -74.16169 | 40.14233 | 395-402 | 61 | -- | -- | -- | -- | -- | -32 | -26 | 6 | 10/24/2008 |
| 25-897 | 29-17602 | Farmingdale | -74.14792 | 40.22456 | 288-298 | 95 | -- | -- | -- | -- | -- | -- | 45 | | 11/3/2008 |
| 25-976 | 29-45800 | Long Branch | -74.09208 | 40.30733 | - | 61 | -- | -- | -- | -- | -- | -- | 28 | | 11/4/2008 |
| 29-31 | 29-04663 | Lakewood | -74.13678 | 40.04294 | 605-625 | 13 | -117 | -124 | -133 | -120 | -73 | -59 | -54 | 5 | 11/10/2008 |

**Table 2f continued.** Water-level data for wells screened in the Wenonah-Mount Laurel aquifer, New Jersey Coastal Plain, 1978-2008. [--, data not available]

| USGS number | New Jersey permit number | USGS quadrangle | Longitude | Latitude | Screened interval (ft) | Altitude of land surface altitude (ft) | Water level altitude 1978 (ft) | Water-level altitude 1983 (ft) | Water level altitude 1988 (ft) | Water-level altitude 1993 (ft) | Water-level altitude 1998 (ft) | Water-level altitude 2003 (ft) | Water-level altitude 2008 (ft) | 2003 - 2008 change (ft) | 2008 measurement date |
|---|---|---|---|---|---|---|---|---|---|---|---|---|---|---|---|
| 29-36 | 29-06021 | Lakewood | -74.15339 | 40.07058 | 518-548 | 30 | -- | -131 | -146 | -115 | -75 | -63 | -57 | 6 | 10/31/2008 |
| 29-37 | 29-04283 | Point Pleasant | -74.11464 | 40.07511 | 576-591 | 20 | -136 | -141 | -155 | -129 | -90 | -76 | -68 | 8 | 11/24/2008 |
| 29-49 | 29-06022 | Point Pleasant | -74.11772 | 40.08439 | 556-586 | 29 | -- | -135 | -149 | -122 | -82 | -69 | -63 | 6 | 11/10/2008 |
| 29-140 | 28-04785 | Cassville | -74.45015 | 40.07067 | 257-267 | 135 | 115 | -- | 112 | 112 | 112 | 112 | 107 | -5 | 10/22/2008 |
| 29-227 | 29-05007 | Lakehurst | -74.32029 | 40.10175 | -358 | 110 | 42 | 38 | -- | 47 | 46 | 39 | 19 | -20 | 10/31/2008 |
| 29-234 | 28-08255 | Roosevelt | -74.42515 | 40.13595 | 180-200 | 140 | 123 | 130 | 122 | 121 | 121 | 119 | 114 | -5 | 10/24/2008 |
| 29-699 | 28-07966 | Roosevelt | -74.39181 | 40.15483 | 214-226 | 160 | -- | 124 | 121 | 123 | 122 | 118 | 109 | -9 | 10/23/2008 |
| 29-713 | 28-10063 | Lakehurst | -74.35015 | 40.11011 | 318-324 | 130 | -- | 83 | 82 | 84 | 84 | 78 | 58 | -20 | 10/27/2008 |
| 29-740 | 29-08522 | Lakehurst | -74.35483 | 40.05897 | 340-380 | 105 | -- | 41 | 39 | 42 | 52 | 53 | 46 | -7 | 11/3/2008 |
| 29-781 | 29-09069 | Lakehurst | -74.33209 | 40.10623 | 302-325 | 110 | -- | -- | 40 | 36 | 42 | 59 | 38 | -21 | 11/3/2008 |
| 29-782 | 29-09348 | Lakehurst | -74.25653 | 40.11928 | 375-381 | 120 | -- | -- | -- | -- | -- | -1 | -2 | -1 | 11/5/2008 |
| 29-783 | 29-09681 | Adelphia | -74.29967 | 40.12950 | 310-325 | 112 | -- | 49 | 39 | 39 | 48 | 46 | 42 | -4 | 11/6/2008 |
| 29-784 | 29-10449 | Lakehurst | -74.30181 | 40.09734 | 341-347 | 90 | -- | -- | 2 | 4 | 9 | 6 | -10 | -16 | 11/7/2008 |
| 29-786 | 29-08581 | Lakehurst | -74.29126 | 40.10845 | 364-379 | 110 | -- | 0 | -3 | 4 | 13 | 9 | -3 | -12 | 10/30/2008 |
| 29-926 | 28-18902 | Cassville | -74.45737 | 40.10289 | 127-160 | 105 | -- | -- | 109 | 110 | 110 | 110 | 107 | -3 | 11/5/2008 |
| 29-1138 | 28-23392 | New Egypt | -74.50265 | 40.10456 | 100-120 | 95 | -- | -- | -- | -- | 96 | 97 | 93 | -4 | 11/3/2008 |
| 29-2055 | 28-56401 | Adelphia | -74.37000 | 40.14806 | 249-269 | 157 | -- | -- | -- | -- | -- | -- | 101 | | 11/3/2008 |
| 33-2 | -- | Alloway | -75.27463 | 39.53400 | 462-472 | 85 | -- | 22 | 20 | 19 | 14 | 15 | 10 | -5 | 12/15/2008 |
| 33-8 | 30-00030 | Alloway | -75.30608 | 39.55819 | 322-345 | 62 | -- | -- | 12 | 10 | 7 | 9 | 4 | -5 | 12/5/2008 |
| 33-20 | -- | Alloway | -75.29741 | 39.59289 | -283 | 77 | 33 | 32 | 30 | 28 | 25 | 27 | 22 | -5 | 11/14/2008 |
| 33-22 | 31-04612 | Elmer | -75.17179 | 39.59273 | 460-500 | 105 | 28 | 30 | 27 | 20 | 6 | 14 | 3 | -11 | 12/5/2008 |
| 33-50 | -- | Salem | -75.44381 | 39.59319 | 73-97 | 20 | 5 | 6 | 4 | 5 | 6 | 7 | 5 | -2 | 12/8/2008 |
| 33-56 | -- | Salem | -75.42308 | 39.60186 | -93 | 25 | 7 | 7 | 7 | 7 | 7 | 8 | 6 | -2 | 12/8/2008 |
| 33-249 | 50-00042 | Salem | -75.45464 | 39.56189 | 110-150 | 5 | 0 | -2 | -5 | -- | -- | -6 | -6 | 0 | 12/9/2008 |
| 33-252 | -- | Salem | -75.46467 | 39.56370 | 91-96 | 3 | 1 | -- | 0 | 0 | -1 | 1 | -1 | -2 | 11/20/2008 |
| 33-381 | 30-01505 | Salem | -75.45214 | 39.58150 | 85-125 | 10 | -- | 0 | 1 | 1 | 0 | 1 | 0 | -1 | 12/9/2008 |
| 33-384 | 30-01356 | Salem | -75.41664 | 39.52722 | -320 | 15 | -- | 1 | -- | 0 | -1 | 1 | 0 | -1 | 12/9/2008 |
| 33-407 | 34-01600 | Salem | -75.43353 | 39.50258 | 250-300 | 5 | -- | -- | -- | -- | -7 | -2 | -2 | 0 | 12/15/2008 |
| 33-456 | 31-19206 | Elmer | -75.17940 | 39.58548 | 443-503 | 125 | -- | 28 | 27 | 22 | 8 | 9 | 8 | -1 | 12/5/2008 |
| 33-664 | 30-01454 | Woodstown | -75.35269 | 39.62622 | 123-166 | 70 | -- | -- | -- | -- | 36 | 38 | 36 | -2 | 12/9/2008 |

**Table 2f continued.** Water-level data for wells screened in the Wenonah-Mount Laurel aquifer, New Jersey Coastal Plain, 1978-2008. [--, data not available]

| USGS number | New Jersey permit number | USGS quadrangle | Longitude | Latitude | Screened interval (ft) | Altitude of land surface altitude (ft) | Water level altitude 1978 (ft) | Water-level altitude 1983 (ft) | Water level altitude 1988 (ft) | Water-level altitude 1993 (ft) | Water-level altitude 1998 (ft) | Water-level altitude 2003 (ft) | Water-level altitude 2008 (ft) | 2003 - 2008 change (ft) | 2008 measurement date |
|---|---|---|---|---|---|---|---|---|---|---|---|---|---|---|---|
| 33-842 | 35-17374 | Elmer | -75.14268 | 39.51539 | 675-695 | 77 | -- | -- | -- | -- | -- | -- | 18 | | 11/19/2008 |
| 33-886 | 30-06741 | Pitman West | -75.22742 | 39.63106 | 358-378 | 144 | -- | -- | -- | -- | -- | 38 | 31 | -7 | 12/15/2008 |
| 33-902 | 30-09510 | Woodstown | -75.31766 | 39.64592 | 100-143 | 48 | -- | -- | -- | -- | 36 | 38 | 36 | -2 | 12/5/2008 |
| 33-904 | 30-05669 | Pitman West | -75.23525 | 39.64997 | 300-310 | 143 | -- | -- | -- | -- | -- | 48 | 40 | -8 | 12/2/2008 |
| 33-932 | 30-05631 | Salem | -75.42425 | 39.60108 | 70-80 | 30 | -- | -- | -- | -- | 9 | 11 | 9 | -2 | 12/9/2008 |
| 33-937 | 30-08556 | Alloway | -75.28458 | 39.57298 | 318-338 | 102 | -- | -- | -- | -- | -- | 15 | 9 | -6 | 12/5/2008 |
| 33-938 | 34-00970 | Taylors Bridge | -75.52944 | 39.46208 | 270-290 | 18 | -- | -- | -- | -- | 2 | 3 | 5 | 2 | 12/10/2008 |
| 33-973 | 30-05372 | Alloway | -75.36419 | 39.55892 | 230-240 | 39 | -- | -- | -- | -- | -- | 14 | 11 | -3 | 12/5/2008 |

**Table 2g.** Water-level data for wells screened in the Englishtown aquifer system, New Jersey Coastal Plain, 1978-2008. [--, data not available]

| USGS number | New Jersey permit number | USGS quadrangle | Longitude | Latitude | Screened interval (ft) | Altitude of land surface altitude (ft) | Water level altitude 1978 (ft) | Water-level altitude 1983 (ft) | Water level altitude 1988 (ft) | Water-level altitude 1993 (ft) | Water-level altitude 1998 (ft) | Water-level altitude 2003 (ft) | Water-level altitude 2008 (ft) | 2003 - 2008 change (ft) | 2008 measurement date |
|---|---|---|---|---|---|---|---|---|---|---|---|---|---|---|---|
| 05-195 | 31-01164 | Mount Holly | -74.84458 | 39.97606 | 70-74 | 60 | 25 | 23 | 22 | 26 | 22 | 22 | 21 | -1 | 10/31/2008 |
| 05-197 | 31-01191 | Mount Holly | -74.82211 | 39.94817 | 148-159 | 41 | 26 | 25 | 19 | 26 | 24 | 26 | 22 | -4 | 10/31/2008 |
| 05-256 | 31-01399 | Mount Holly | -74.84956 | 39.92078 | -440 | 79 | -- | -- | -- | -- | 19 | 20 | 18 | -2 | 10/28/2008 |
| 05-259 | -- | Mount Holly | -74.83989 | 39.92345 | 253-263 | 73 | 25 | -- | 24 | 24 | 20 | 19 | 18 | -1 | 10/27/2008 |
| 05-375 | 32-00276 | Pemberton | -74.64321 | 39.96873 | 343-378 | 72 | 19 | 29 | 25 | 20 | 12 | 21 | 26 | 5 | 11/5/2008 |
| 05-387 | 32-01103 | Pemberton | -74.68849 | 39.99539 | 208-228 | 50 | 52 | 54 | 49 | 52 | 49 | 48 | 49 | 1 | 11/10/2008 |
| 05-437 | 28-03831 | Columbus | -74.69349 | 40.03622 | 94-105 | 74 | 62 | 61 | 61 | 66 | 58 | 62 | 59 | -3 | 10/29/2008 |
| 05-754 | -- | Browns Mills | -74.54619 | 39.99483 | 419-447 | 100 | 50 | 46 | 43 | 37 | 32 | 31 | 29 | -2 | 11/4/2008 |
| 05-1191 | -- | Browns Mills | -74.55307 | 39.95292 | -- | 91 | -- | -- | -- | -- | -- | -- | -12 | | 11/4/2008 |
| 05-1390 | 32-21804 | Browns Mills | -74.58877 | 39.88595 | 615-635 | 107 | -- | -- | -- | -- | 10 | 11 | 7 | -4 | 10/21/2008 |
| 05-1427 | 27-11807 | Bristol | -74.79516 | 40.01456 | 40-60 | 55 | -- | -- | -- | -- | -- | 51 | 47 | -4 | 10/23/2008 |
| 05-1437 | 28-11130 | New Egypt | -74.57543 | 40.11456 | 165-245 | 170 | -- | -- | -- | -- | -- | 100 | 96 | -4 | 10/27/2008 |
| 05-1476 | -- | Mount Holly | | | 9-14 | 17 | -- | -- | -- | -- | -- | -- | 10 | | 10/27/2008 |
| 05-1482 | -- | Browns Mills | -74.58793 | 39.97623 | 431-511 | 113 | -- | -- | -- | -- | -- | -- | -38 | | 11/6/2008 |
| 05-1492 | 32-22557 | Browns Mills | -74.55182 | 39.98761 | 411-451 | 88 | -- | -- | -- | -- | 23 | 23 | 21 | -2 | 11/6/2008 |
| 05-1493 | 32-22560 | Browns Mills | -74.55024 | 39.98773 | 430-470 | 100 | -- | -- | -- | -- | -- | 28 | 30 | 2 | 11/6/2008 |
| 05-1762 | -- | Mount Holly | -74.80000 | 39.91472 | 249-279 | 55 | -- | -- | -- | -- | -- | -- | 12 | | 10/28/2008 |
| 05-1763 | -- | Mount Holly | -74.79944 | 39.91694 | 231-281 | 55 | -- | -- | -- | -- | -- | -- | 10 | | 10/28/2008 |
| 07-166 | 31-01202 | Clementon | -74.96828 | 39.80225 | 367-457 | 150 | 0 | 47 | 11 | 15 | 13 | 10 | 19 | 9 | 12/3/2008 |
| 07-529 | 31-13543 | Clementon | -74.98711 | 39.80900 | 250-283 | 55 | 1 | 50 | 26 | 3 | 0 | 4 | 20 | 16 | 10/31/2008 |
| 07-672 | 31-24779 | Runnemede | -75.00611 | 39.82458 | 195-215 | 76 | -- | -- | 49 | 46 | 28 | 3 | 23 | 20 | 12/23/2008 |
| 07-673 | 31-24778 | Runnemede | -75.00617 | 39.82461 | 195-215 | 76 | -- | -- | 50 | -- | -- | 6 | 24 | 18 | 12/23/2008 |
| 07-731 | 31-29319 | Clementon | -74.98222 | 39.83089 | 216-236 | 69 | -- | -- | -- | 52 | 46 | 27 | 10 | -17 | 12/23/2008 |
| 15-676 | -- | Woodbury | -75.19681 | 39.77542 | 68-78 | 28 | -- | -- | 30 | 30 | 30 | 30 | 30 | 0 | 11/25/2008 |
| 23-104 | -- | Freehold | -74.31320 | 40.36205 | 0-11 | 77 | -- | -- | 69 | 74 | 70 | 73 | 5 | -68 | 10/20/2008 |
| 23-211 | 28-07520 | Jamesburg | -74.37942 | 40.30558 | 43-49 | 105 | 90 | 93 | 91 | -- | 95 | 94 | 93 | -1 | 10/21/2008 |
| 25-9 | -- | Sandy Hook | -74.04236 | 40.41150 | - | 15 | -- | -- | -- | -- | -- | -- | 8 | | 10/22/2008 |
| 25-16 | 29-00045 | Asbury Park | -74.02961 | 40.17611 | 563-594 | 20 | -188 | -196 | -202 | -91 | -68 | -68 | -52 | 16 | 10/23/2008 |
| 25-28 | 29-05292 | Point Pleasant | -74.07447 | 40.10659 | 770-820 | 90 | -219 | -220 | -207 | -119 | -93 | -100 | -63 | 37 | 11/13/2008 |
| 25-30 | 29-00069 | Point Pleasant | -74.06197 | 40.11256 | 690-750 | 33 | -233 | -249 | -225 | -116 | -91 | -100 | -62 | 38 | 11/13/2008 |
| 25-46 | 29-04196 | Marlboro | -74.20542 | 40.29650 | 212-232 | 122 | 70 | 68 | 61 | -- | 58 | 52 | 41 | -11 | 11/7/2008 |
| 25-63 | 29-04386 | Farmingdale | -74.17170 | 40.19659 | 420-460 | 75 | -- | -- | -83 | -39 | -27 | -29 | -11 | 18 | 10/29/2008 |
| 25-80 | 29-05417 | Adelphia | -74.24987 | 40.23761 | 294-334 | 120 | 75 | 78 | 73 | 73 | 78 | 75 | 68 | -7 | 11/25/2008 |
| 25-96 | 29-04435 | Freehold | -74.25015 | 40.27344 | 327-356 | 200 | 87 | 88 | 81 | 74 | 68 | 70 | 60 | -10 | 10/27/2008 |
| 25-144 | 49-00031 | Marlboro | -74.16556 | 40.36200 | -154 | 104 | -- | -- | 59 | -- | 57 | 58 | 57 | -1 | 11/25/2008 |

**Table 2g continued.** Water-level data for wells screened in the Englishtown aquifer system, New Jersey Coastal Plain, 1978-2008. [--, data not available]

| USGS number | New Jersey permit number | USGS quadrangle | Longitude | Latitude | Screened interval (ft) | Altitude of land surface altitude (ft) | Water level altitude 1978 (ft) | Water-level altitude 1983 (ft) | Water level altitude 1988 (ft) | Water-level altitude 1993 (ft) | Water-level altitude 1998 (ft) | Water-level altitude 2003 (ft) | Water-level altitude 2008 (ft) | 2003 - 2008 change (ft) | 2008 measurement date |
|---|---|---|---|---|---|---|---|---|---|---|---|---|---|---|---|
| 25-162 | 29-07043 | Farmingdale | -74.17820 | 40.13761 | 500-560 | 69 | -114 | -120 | -125 | -66 | -48 | -51 | -48 | 3 | 11/5/2008 |
| 25-165 | 29-05346 | Farmingdale | -74.22289 | 40.14500 | 363-550 | 135 | -- | -- | -94 | -46 | -36 | -30 | -53 | -23 | 11/6/2008 |
| 25-250 | 29-04437 | Freehold | -74.25765 | 40.32178 | 185-215 | 139 | 100 | -- | 95 | 92 | 90 | 92 | 89 | -3 | 10/20/2008 |
| 25-277 | 29-00030 | Keyport | -74.24242 | 40.37528 | 138-152 | 180 | -- | -- | -- | -- | 92 | 91 | 90 | -1 | 10/15/2008 |
| 25-365 | 29-04513 | Long Branch | -74.01764 | 40.34622 | 268-333 | 8 | -- | -- | -- | 6 | 2 | 8 | 6 | -2 | 11/12/2008 |
| 25-383 | -- | Asbury Park | -74.03533 | 40.14703 | 631-711 | 15 | -- | -- | -- | -- | -- | -- | -61 | | 10/23/2008 |
| 25-389 | 29-00398 | Asbury Park | -74.05180 | 40.14920 | 660-711 | 60 | -203 | -232 | -224 | -109 | -83 | -96 | -65 | 31 | 10/23/2008 |
| 25-408 | 28-06655 | Allentown | -74.53321 | 40.16872 | 96-119 | 105 | -- | 100 | 100 | 99 | -- | 99 | 100 | 1 | 10/24/2008 |
| 25-428 | -- | Asbury Park | -74.08197 | 40.13956 | 689-740 | 100 | -- | -- | -- | -- | -- | -- | -74 | | 10/23/2008 |
| 25-429 | 29-04140 | Farmingdale | -74.14236 | 40.14289 | 623-633 | 98 | -143 | 149 | -149 | -78 | -58 | -66 | -47 | 19 | 10/30/2008 |
| 25-441 | 29-05289 | Asbury Park | -74.10975 | 40.17500 | 549-649 | 120 | -162 | -163 | -170 | -74 | -65 | -73 | -50 | 23 | 10/23/2008 |
| 25-442 | 49-00032 | Asbury Park | -74.06144 | 40.18114 | 627-657 | 70 | -- | -177 | -- | -- | -- | -67 | -50 | 17 | 10/23/2008 |
| 25-638 | 29-18401-1 | Farmingdale | -74.20014 | 40.18484 | 483-493 | 112 | -- | -- | -53 | -14 | -3 | -6 | -2 | 4 | 10/22/2008 |
| 25-686 | 29-15362 | Marlboro | -74.13125 | 40.29928 | 320-340 | 80 | -- | -- | -- | 31 | -- | 27 | 28 | 1 | 12/2/2008 |
| 25-697 | 29-13591 | Long Branch | -74.07522 | 40.32836 | 247-277 | 77 | -- | -- | 25 | 28 | 29 | 29 | 26 | -3 | 11/5/2008 |
| 25-704 | 29-15337 | Adelphia | -74.30848 | 40.24733 | 290-320 | 195 | -- | -- | 105 | 107 | 107 | 106 | 102 | -4 | 11/7/2008 |
| 25-710 | 29-16728 | Lakewood | -74.15267 | 40.10181 | 594-644 | 45 | -- | -- | -164 | -96 | -70 | -71 | -60 | 11 | 10/30/2008 |
| 25-714 | 29-25383 | Sandy Hook | -74.02858 | 40.40680 | 198-248 | 80 | -- | -- | -- | -- | -- | 10 | 4 | -6 | 10/28/2008 |
| 25-715 | 29-25384 | Sandy Hook | -74.00486 | 40.40733 | 350-360 | 229 | -- | -- | -- | 5 | 4 | 5 | 4 | -1 | 10/15/2008 |
| 25-727 | 29-24425 | Freehold | -74.29315 | 40.27922 | 149-206 | 112 | -- | -- | -- | -- | -- | 68 | 62 | -6 | 10/27/2008 |
| 25-733 | 29-28556 | Marlboro | -74.19764 | 40.27233 | 316-366 | 135 | -- | -- | -- | -- | 47 | 48 | 39 | -9 | 11/7/2008 |
| 25-735 | 29-26191 | Marlboro | -74.23042 | 40.35091 | 140-191 | 140 | -- | -- | -- | 33 | 83 | 84 | 82 | -2 | 11/7/2008 |
| 25-771 | 29-36217 | Sandy Hook | -73.97708 | 40.39733 | 258-278 | 8 | -- | -- | -- | -- | -1 | 2 | 0 | | 10/15/2008 |
| 25-771 | 29-36217 | Sandy Hook | | **Freshwater equivalent** | | | -- | -- | -- | -- | 4 | 6 | 5 | -1 | 10/15/2008 |
| 25-782 | 28-14424 | Allentown | -74.52015 | 40.13539 | 215-245 | 150 | -- | -- | -- | -- | -- | 104 | 92 | -12 | 10/29/2008 |
| 25-786 | 29-30436 | Marlboro | -74.13681 | 40.30039 | 233-273 | 87 | -- | -- | -- | -- | 32 | 33 | 30 | -3 | 11/20/2008 |
| 25-787 | 28-36906 | Allentown | -74.52606 | 40.18197 | 90-100 | 133 | -- | -- | -- | -- | 113 | 114 | 113 | -1 | 10/22/2008 |
| 25-837 | -- | Adelphia | -74.32917 | 40.20667 | 243-318 | 118 | -- | -- | -- | -- | -- | -- | 96 | | 11/6/2008 |
| 25-1002 | -- | Marlboro | -74.22376 | 40.31317 | - | 123 | -- | -- | -- | -- | -- | -- | 76 | | 11/25/2008 |
| 29-5 | 49-00002 | Point Pleasant | -74.04480 | 40.06839 | 750-834 | 4 | -232 | -225 | -208 | -159 | -110 | -100 | -70 | 30 | 11/5/2008 |

**Table 2g continued.** Water-level data for wells screened in the Englishtown aquifer system, New Jersey Coastal Plain, 1978-2008. [--, data not available]

| USGS number | New Jersey permit number | USGS quadrangle | Longitude | Latitude | Screened interval (ft) | Altitude of land surface altitude (ft) | Water level altitude 1978 (ft) | Water-level altitude 1983 (ft) | Water level altitude 1988 (ft) | Water-level altitude 1993 (ft) | Water-level altitude 1998 (ft) | Water-level altitude 2003 (ft) | Water-level altitude 2008 (ft) | 2003 - 2008 change (ft) | 2008 measurement date |
|---|---|---|---|---|---|---|---|---|---|---|---|---|---|---|---|
| 29-138 | -- | Cassville | -74.45015 | 40.07067 | 417-427 | 137 | 65 | 63 | 60 | 61 | 65 | 65 | 61 | -4 | 10/22/2008 |
| 29-236 | 29-03883 | Adelphia | -74.25870 | 40.14011 | 541-577 | 170 | -- | -43 | -53 | -16 | -56 | -7 | -9 | -2 | 10/27/2008 |
| 29-430 | 29-05721 | Lakewood | -74.19820 | 40.03876 | 752-817 | 104 | -- | -182 | -176 | -105 | -- | -76 | -76 | 0 | 11/12/2008 |
| 29-433 | 29-05110 | Lakewood | -74.18839 | 40.05253 | 673-741 | 45 | -207 | -202 | -184 | -105 | -78 | -75 | -71 | 4 | 11/12/2008 |
| 29-434 | 29-04304 | Lakewood | -74.22106 | 40.06114 | 697-757 | 123 | -189 | -160 | -- | -93 | -68 | -72 | -64 | 8 | 11/6/2008 |
| 29-438 | 29-04834 | Lakewood | -74.23484 | 40.07750 | 600-758 | 78 | -152 | -170 | -161 | -112 | -79 | -90 | -91 | -1 | 11/5/2008 |
| 29-441 | 29-05068 | Lakewood | -74.18686 | 40.08478 | 726-736 | 30 | -136 | -141 | -140 | -112 | -70 | -61 | -53 | 8 | 11/5/2008 |
| 29-450 | 29-03324 | Lakewood | -74.22978 | 40.10653 | 520-582 | 70 | -135 | -153 | -133 | -87 | -61 | -70 | -65 | 5 | 11/5/2008 |
| 29-451 | 29-02207 | Lakehurst | -74.25376 | 40.11011 | 510-530 | 60 | -102 | -108 | -103 | -64 | -52 | -54 | -51 | 3 | 11/5/2008 |
| 29-452 | -- | Seaside Park | -74.07625 | 39.96181 | 1120-1180 | 11 | -- | -- | -- | -- | -- | -- | -51 | | 11/24/2008 |
| 29-454 | -- | Seaside Park | -74.07189 | 39.96876 | 1009-1136 | 5 | -- | -- | -- | -- | -- | -- | -37 | | 11/24/2008 |
| 29-503 | 29-01325 | Point Pleasant | -74.05236 | 40.03623 | 845-906 | 5 | -- | -194 | -194 | -133 | -98 | -94 | -66 | 28 | 11/5/2008 |
| 29-518 | -- | New Egypt | -74.53293 | 40.06706 | 218-238 | 75 | -- | -- | 61 | 62 | 62 | 54 | 51 | -3 | 10/21/2008 |
| 29-530 | 29-04530 | Point Pleasant | -74.07036 | 40.08133 | 730-790 | 17 | -236 | -211 | -202 | -146 | -99 | -102 | -74 | 28 | 11/20/2008 |
| 29-532 | 49-00075 | Point Pleasant | -74.06605 | 40.08303 | 748-798 | 10 | -- | -259 | -216 | -- | -- | -115 | -84 | 31 | 11/20/2008 |
| 29-534 | 33-01117 | Toms River | -74.21070 | 39.93595 | 1080-1146 | 18 | -79 | -- | -86 | -85 | -66 | -54 | -46 | 8 | 10/30/2008 |
| 29-938 | 28-20499 | Lakehurst | -74.35584 | 40.06600 | 487-527 | 123 | -- | -- | -15 | 0 | 15 | 16 | 16 | 0 | 10/31/2008 |
| 29-1316 | 29-26316 | Lakehurst | -74.32681 | 40.07789 | 512-553 | 105 | -- | -- | -- | -- | 4 | 2 | 3 | 1 | 11/3/2008 |
| 29-1336 | 28-34164 | Cassville | -74.49353 | 40.07483 | 305-355 | 130 | -- | -- | -- | -- | 76 | 76 | 71 | -5 | 10/29/2008 |
| 29-2013 | -- | Roosevelt | -74.42071 | 40.14150 | 378-398 | 144 | -- | -- | -- | -- | -- | -- | 100 | | 10/24/2008 |
| 29-2023 | -- | Lakewood | -74.19861 | 40.10389 | 533-700 | 55 | -- | -- | -- | -- | -- | -- | -101 | | 11/5/2008 |
| 33-168 | 30-00029 | Penns Grove | -75.37378 | 39.66119 | 113-124 | 40 | -- | -- | -- | -- | 17 | 19 | 16 | -3 | 12/3/2008 |
| 33-581 | 30-01467 | Penns Grove | -75.37736 | 39.65881 | 95-115 | 22 | -- | -- | 16 | 11 | -- | 15 | 13 | -2 | 12/3/2008 |

**Table 2h.** Water-level data for wells screened in the Upper Potomac-Raritan-Magothy aquifer, New JerseyCoastal Plain, 1978-2008. [--, data not available]

| USGS number | New Jersey permit number | USGS quadrangle | Longitude | Latitude | Screened interval (ft) | Altitude of land surface altitude (ft) | Water level altitude 1978 (ft) | Water-level altitude 1983 (ft) | Water level altitude 1988 (ft) | Water-level altitude 1993 (ft) | Water-level altitude 1998 (ft) | Water-level altitude 2003 (ft) | Water-level altitude 2008 (ft) | 2003 - 2008 change (ft) | 2008 measure-ment date |
|---|---|---|---|---|---|---|---|---|---|---|---|---|---|---|---|
| 05-116 | 28-02847 | Columbus | -74.64294 | 40.11900 | 247-253 | 102 | 7 | 6 | 3 | 4 | 5 | -1 | 0 | 1 | 10/29/2008 |
| 05-165 | 31-05458 | Moorestown | -74.90469 | 39.87498 | 464-500 | 121 | -64 | -70 | -94 | -93 | -74 | -74 | -70 | 4 | 11/9/2008 |
| 05-167 | 31-07883 | Mount Holly | -74.86411 | 39.87959 | 478-548 | 46 | -74 | -83 | -88 | -92 | -73 | -77 | -72 | 5 | 1/8/2009 |
| 05-212 | 28-03560 | Columbus | -74.68544 | 40.08761 | 290-310 | 83 | -13 | -15 | -18 | -18 | -17 | -21 | -22 | -1 | 10/30/2008 |
| 05-218 | -- | Columbus | -74.74766 | 40.12178 | -100 | 65 | 3 | 1 | 1 | 3 | 2 | 3 | -2 | -5 | 10/30/2008 |
| 05-229 | 31-08922 | Moorestown | -74.98228 | 39.94217 | 160-200 | 40 | -47 | -57 | -56 | -53 | -48 | -37 | -35 | 2 | 11/3/2008 |
| 05-249 | 31-05282 | Medford Lakes | -74.84502 | 39.86889 | 523-541 | 55 | -65 | -75 | -84 | -86 | -68 | -60 | -64 | -4 | 11/13/2008 |
| 05-254 | 31-10560 | Mount Holly | -74.81527 | 39.90675 | 451-471 | 32 | -- | -- | -- | -77 | -66 | -60 | -60 | 0 | 10/29/2008 |
| 05-258 | 31-04627 | Mount Holly | -74.83989 | 39.92345 | 400-410 | 71 | -52 | -65 | -66 | -69 | -59 | -54 | -52 | 2 | 10/27/2008 |
| 05-317 | 31-00212 | Moorestown | -74.88794 | 39.98067 | 192-222 | 45 | -- | -- | -45 | -46 | -46 | -32 | -29 | 3 | 12/9/2008 |
| 05-438 | -- | Bristol | -74.76738 | 40.03844 | 220-230 | 41 | -22 | -23 | -- | -- | -- | -23 | -25 | -2 | 10/24/2008 |
| 05-707 | 31-14627 | Moorestown | -74.91733 | 39.89561 | 405-441 | 100 | -- | -86 | -94 | -- | -71 | -67 | -64 | 3 | 11/9/2008 |
| 05-728 | -- | Pemberton | -74.72766 | 39.97206 | 485-500 | 55 | -31 | -31 | -37 | -42 | -43 | -33 | -36 | -3 | 11/5/2008 |
| 05-731 | -- | Trenton East | -74.70738 | 40.12761 | 118-128 | 93 | 5 | 4 | 3 | 3 | 3 | 2 | 1 | -1 | 11/3/2008 |
| 05-745 | 27-05937 | Bristol | -74.80489 | 40.03261 | 260-290 | 102 | -18 | -17 | -21 | -23 | -23 | -20 | -21 | -1 | 10/23/2008 |
| 05-759 | 31-16976 | Medford Lakes | -74.82572 | 39.85956 | 593-672 | 65 | -- | -- | -- | -- | -- | -86 | -91 | -5 | 11/7/2008 |
| 05-795 | 31-09595 | Moorestown | -74.89325 | 39.88595 | 416-463 | 60 | -79 | -96 | -97 | -97 | -76 | -74 | -76 | -2 | 11/10/2008 |
| 05-820 | 31-06841 | Clementon | -74.89175 | 39.84603 | 545-591 | 87 | -- | -81 | -83 | -- | -- | -78 | -73 | 5 | 11/10/2008 |
| 05-1157 | 28-28845 | Columbus | -74.72544 | 40.05344 | 251-266 | 45 | -- | -- | -- | -25 | -- | -27 | -26 | 1 | 11/3/2008 |
| 05-1159 | 28-15286 | Bristol | -74.75199 | 40.06297 | 165-205 | 50 | -- | -- | -- | -9 | -9 | -9 | -12 | -3 | 10/21/2008 |
| 05-1170 | 27-10144 | Bristol | -74.82377 | 40.05372 | 140-215 | 58 | -- | -- | -- | -- | -- | -- | -10 | | 10/22/2008 |
| 05-1181 | 31-41329 | Mount Holly | -74.78050 | 39.99325 | 313-343 | 19 | -- | -- | -- | -79 | -53 | -48 | -49 | -1 | 10/21/2008 |
| 05-1183 | 28-28543 | Bristol | -74.77433 | 40.05928 | 200-220 | 75 | -- | -- | -- | -16 | -14 | -14 | -16 | -2 | 10/22/2008 |
| 05-1194 | 31-29146 | Moorestown | -74.89506 | 39.93047 | 300-310 | 80 | -- | -- | -- | -64 | -53 | -48 | -44 | 4 | 11/04/2008 |
| 05-1389 | 32-22005 | Browns Mills | -74.58877 | 39.88595 | 900-920 | 107 | -- | -- | -- | -- | -42 | -38 | -43 | -5 | 10/21/2008 |
| 05-1391 | 32-21805 | Woodmansie | -74.42626 | 39.81790 | 1416-1436 | 187 | -- | -- | -- | -- | -32 | -26 | -35 | -9 | 10/21/2008 |
| 05-1490 | 31-17792 | Mount Holly | -74.82266 | 39.94761 | 364-376 | 41 | -- | -- | -- | -- | -57 | -50 | -50 | 0 | 10/31/2008 |
| 05-1499 | 31-55693 | Camden | -75.00573 | 39.97067 | 44-49 | 18 | -- | -- | -- | -- | -- | -- | -12 | | 11/19/2008 |
| 05-1777 | 31-49822 | Medford Lakes | -74.86861 | 39.85306 | -623 | 60 | -- | -- | -- | -- | -- | -- | -36 | | 01/30/2009 |
| 07-13 | 51-00032 | Runnemede | -75.10956 | 39.87281 | 111-160 | 31 | -- | -46 | -44 | -39 | -30 | -27 | -25 | 2 | 11/18/2008 |

**Table 2h continued.** Water-level data for wells screened in the Upper Potomac-Raritan-Magothy aquifer, New JerseyCoastal Plain, 1978-2008. [--, data not available]

| USGS number | New Jersey permit number | USGS quadrangle | Longitude | Latitude | Screened interval (ft) | Altitude of land surface altitude (ft) | Water level altitude 1978 (ft) | Water-level altitude 1983 (ft) | Water level altitude 1988 (ft) | Water-level altitude 1993 (ft) | Water-level altitude 1998 (ft) | Water-level altitude 2003 (ft) | Water-level altitude 2008 (ft) | 2003 - 2008 change (ft) | 2008 measure-ment date |
|---|---|---|---|---|---|---|---|---|---|---|---|---|---|---|---|
| 07-15 | 31-06208 | Clementon | -74.93866 | 39.78095 | 675-745 | 150 | -78 | -89 | -97 | -97 | -- | -90 | -74 | 16 | 11/3/2008 |
| 07-18 | 31-02079 | Clementon | -74.93675 | 39.79417 | 650-713 | 147 | -- | -- | -93 | -96 | -100 | -76 | -74 | 2 | 11/3/2008 |
| 07-115 | 31-00051 | Clementon | -74.98545 | 39.86372 | 400-420 | 70 | -- | -84 | -101 | -95 | -62 | -58 | -56 | 2 | 11/13/2008 |
| 07-117 | 31-04897 | Clementon | -74.95294 | 39.87484 | 552-562 | 158 | -75 | -79 | -84 | -91 | -67 | -66 | -61 | 5 | 11/7/2008 |
| 07-131 | 31-05096 | Moorestown | -74.95183 | 39.89817 | -342 | 71 | -74 | -87 | -83 | -86 | -54 | -65 | -59 | 6 | 12/23/2008 |
| 07-249 | 31-02703 | Runnemede | -75.06203 | 39.79870 | 426-447 | 65 | -- | -- | -86 | -86 | -63 | -64 | -51 | 13 | 12/2/2008 |
| 07-252 | 31-05581 | Runnemede | -75.03139 | 39.80042 | 407-477 | 65 | -83 | -94 | -91 | -96 | -66 | -68 | -56 | 12 | 12/2/2008 |
| 07-274 | 31-05226 | Runnemede | -75.06234 | 39.84220 | 269-349 | 55 | -86 | -92 | -86 | -91 | -58 | -63 | -63 | 0 | 11/19/2008 |
| 07-275 | 31-03375 | Camden | -75.05284 | 39.87522 | 236-267 | 60 | -77 | -78 | -81 | -72 | -- | -61 | -47 | 14 | 11/20/2008 |
| 07-279 | 31-04798 | Camden | -75.05412 | 39.87731 | 224-275 | 65 | -76 | -72 | -77 | -- | -47 | -53 | -47 | 6 | 11/18/2008 |
| 07-285 | 31-03308 | Camden | -75.07601 | 39.87967 | 144-191 | 37 | -50 | -51 | -51 | -45 | -29 | -29 | -27 | 2 | 11/18/2008 |
| 07-299 | 21-02570 | Camden | -75.03239 | 39.88956 | 206-246 | 65 | -- | -- | -- | -- | -- | -- | -54 | | 11/12/2008 |
| 07-311 | 31-04723 | Runnemede | -75.00703 | 39.82428 | 395-473 | 75 | -80 | -86 | -91 | -88 | -63 | -72 | -56 | 16 | 12/23/2008 |
| 07-316 | 31-05100 | Runnemede | -75.04153 | 39.85884 | 271-348 | 75 | -- | -87 | -83 | -79 | -52 | -59 | -51 | 8 | 11/19/2008 |
| 07-322 | 31-04283 | Camden | -75.07889 | 39.89981 | 101-112 | 33 | -- | -53 | -50 | -46 | -34 | -31 | -28 | 3 | 11/19/2008 |
| 07-398 | 31-06646 | Clementon | -74.98586 | 39.79078 | 668-698 | 200 | -81 | -96 | -97 | -- | -- | -75 | -68 | 7 | 11/14/2008 |
| 07-404 | 31-03307 | Runnemede | -75.07128 | 39.84889 | 297-339 | 67 | -78 | -83 | -82 | -75 | -50 | -54 | -51 | 3 | 11/18/2008 |
| 07-410 | 31-02360 | Runnemede | -75.01528 | 39.84486 | -441 | 95 | -90 | -95 | -94 | -93 | -63 | -69 | -63 | 6 | 11/18/2008 |
| 07-422 | 31-03306 | Clementon | -74.99770 | 39.85772 | 379-421 | 71 | -84 | -88 | -104 | -109 | -58 | -62 | -56 | 6 | 11/19/2008 |
| 07-423 | | Clementon | -74.99795 | 39.85789 | -459 | 70 | -- | -- | -- | -- | -61 | -65 | -59 | 6 | 11/19/2008 |
| 07-477 | -- | Williamstown | -74.93767 | 39.70428 | 829-839 | 111 | -64 | -73 | -77 | -81 | -70 | -62 | -63 | -1 | 11/7/2008 |
| 07-521 | 31-12301 | Clementon | -74.99286 | 39.79600 | 600-629 | 186 | -- | -- | -97 | -98 | -81 | -78 | -80 | -2 | 11/14/2008 |
| 07-573 | -- | Philadelphia | -75.12686 | 39.89892 | -89 | 11 | -- | -10 | -9 | -5 | -3 | -2 | -2 | 0 | 11/19/2008 |
| 07-727 | 31-31110 | Moorestown | -74.98956 | 39.91545 | 175-202 | 40 | -- | -- | -- | -70 | -53 | -52 | -45 | 7 | 11/19/2008 |
| 07-824 | 31-37826 | Clementon | -74.98561 | 39.77836 | 590-665 | 150 | -- | -- | -- | -- | -90 | -72 | -74 | -2 | 11/6/2008 |
| 07-1234 | 31-63874 | Clementon | -74.92489 | 39.85039 | 475-505 | 31 | -- | -- | -- | -- | -- | -- | -137 | | 11/21/2008 |
| 15-3 | 31-06676 | Pitman East | -75.09981 | 39.67045 | 670-740 | 140 | -63 | -33 | -71 | -74 | -62 | -53 | -51 | 2 | 12/3/2008 |
| 15-8 | 51-00101 | Woodbury | -75.13668 | 39.77450 | 244-307 | 21 | -50 | -53 | -61 | -- | -52 | -46 | -41 | 5 | 11/19/2008 |
| 15-28 | 30-00432 | Woodbury | -75.22363 | 39.79847 | 191-216 | 70 | -21 | -23 | -23 | -27 | -24 | -19 | -20 | -1 | 11/25/2008 |
| 15-60 | 31-02358 | Pitman West | -75.13240 | 39.70178 | 562-612 | 150 | -60 | -70 | -66 | -70 | -63 | -65 | -47 | 18 | 12/2/2008 |

**Table 2h continued.** Water-level data for wells screened in the Upper Potomac-Raritan-Magothy aquifer, New JerseyCoastal Plain, 1978-2008. [--, data not available]

| USGS number | New Jersey permit number | USGS quadrangle | Longitude | Latitude | Screened interval (ft) | Altitude of land surface altitude (ft) | Water level altitude 1978 (ft) | Water-level altitude 1983 (ft) | Water level altitude 1988 (ft) | Water-level altitude 1993 (ft) | Water-level altitude 1998 (ft) | Water-level altitude 2003 (ft) | Water-level altitude 2008 (ft) | 2003 - 2008 change (ft) | 2008 measure-ment date |
|---|---|---|---|---|---|---|---|---|---|---|---|---|---|---|---|
| 15-63 | 31-04176 | Pitman East | -75.11648 | 39.71900 | 549-599 | 150 | -59 | -65 | -64 | -67 | -57 | -63 | -58 | 5 | 12/2/2008 |
| 15-127 | 31-03280 | Pitman West | -75.16531 | 39.72969 | -524 | 140 | -46 | -49 | -50 | -- | -45 | -37 | -35 | 2 | 12/9/2008 |
| 15-187 | -- | Woodbury | -75.12906 | 39.76206 | 325-355 | 45 | -- | -- | -69 | -66 | -- | -53 | -53 | 0 | 11/15/2008 |
| 15-194 | 31-05309 | Woodbury | -75.17651 | 39.79220 | 230-265 | 10 | -42 | -47 | -45 | -46 | -35 | -34 | -40 | -6 | 12/03/2008 |
| 15-238 | 50-00036 | Woodstown | -75.30885 | 39.74381 | 217-240 | 30 | -- | -- | -- | -- | -- | -- | -22 | | 12/05/2008 |
| 15-240 | 30-00973 | Bridgeport | -75.31019 | 39.75289 | 190-231 | 32 | -21 | -19 | -21 | -21 | -19 | -16 | -19 | -3 | 11/17/2008 |
| 15-248 | 51-00029 | Pitman East | -75.07564 | 39.72856 | 559-618 | 125 | -63 | -68 | -80 | -73 | -- | -54 | -53 | 1 | 11/21/2008 |
| 15-274 | 51-00065 | Woodbury | -75.14995 | 39.79528 | 273-310 | 80 | -- | -- | -- | -- | -- | -- | -41 | | 12/30/2008 |
| 15-275 | 31-00170 | Woodbury | -75.15137 | 39.79736 | 268-310 | 59 | -42 | -44 | -53 | -54 | -57 | -36 | -34 | 2 | 12/30/2008 |
| 15-276 | 31-04567 | Woodbury | -75.17321 | 39.80575 | 242-289 | 60 | -39 | -44 | -46 | -48 | -40 | -32 | -30 | 2 | 1/8/2008 |
| 15-281 | 31-03021 | Woodbury | -75.17318 | 39.81975 | 227-243 | 61 | -35 | -40 | -37 | -38 | -30 | -25 | -27 | -2 | 11/21/2008 |
| 15-303 | -- | Woodbury | -75.20963 | 39.84178 | 84-114 | 10 | -6 | -8 | -9 | -8 | -7 | -4 | -5 | -1 | 11/20/2008 |
| 15-330 | 31-06356 | Woodbury | -75.14604 | 39.81620 | 190-235 | 40 | -44 | -50 | -49 | -47 | -38 | -31 | -30 | 1 | 11/20/2008 |
| 15-339 | 30-01161 | Woodstown | -75.31908 | 39.73067 | 247-267 | 90 | -19 | -19 | -20 | -21 | -20 | -18 | -22 | -4 | 12/4/2008 |
| 15-346 | 30-01565 | Woodbury | -75.22683 | 39.75728 | 267-343 | 80 | -- | -24 | -29 | -35 | -27 | -21 | -26 | -5 | 11/25/2008 |
| 15-355 | 30-01426 | Woodbury | -75.21318 | 39.80595 | 205-245 | 42 | -28 | -30 | -28 | -28 | -29 | -19 | -19 | 0 | 11/25/2008 |
| 15-378 | -- | Bridgeport | -75.26907 | 39.75650 | -239 | 105 | -- | -- | -21 | -21 | -19 | -15 | -18 | -3 | 12/9/2008 |
| 15-433 | 31-17801 | Runnemede | -75.08789 | 39.77475 | 512-552 | 149 | -- | -55 | -64 | -68 | -53 | -51 | -45 | 6 | 11/21/2008 |
| 15-617 | 30-03533-3 | Bridgeport | -75.32074 | 39.77706 | 60-70 | 31 | -- | -- | -7 | -7 | -8 | -4 | -8 | -4 | 11/12/2008 |
| 15-728 | 30-04549 | Bridgeport | -75.28963 | 39.80234 | 46-56 | 4 | -- | -- | -7 | -7 | -8 | -4 | -6 | -2 | 11/12/2008 |
| 15-741 | -- | Woodbury | -75.16740 | 39.78122 | 293-313 | 82 | -- | -- | -44 | -46 | -38 | -31 | -32 | -1 | 11/14/2008 |
| 15-773 | 31-26238 | Woodbury | -75.18796 | 39.86845 | 30-50 | 10 | -- | -- | -7 | -1 | 0 | 2 | 1 | -1 | 11/12/2008 |
| 15-779 | 31-26239 | Woodbury | -75.18847 | 39.87283 | 25-35 | 5 | -- | -- | -8 | -1 | -1 | 0 | 0 | 0 | 12/12/2008 |
| 15-1000 | 31-21614 | Runnemede | -75.10823 | 39.77956 | 354-359 | 75 | -- | -- | -71 | -70 | -56 | -52 | -57 | -5 | 11/20/2008 |
| 15-1031 | 30-03412 | Bridgeport | -75.32185 | 39.76484 | 95-105 | 47 | -- | -- | -9 | -10 | -9 | -6 | -10 | -4 | 11/12/2008 |
| 15-1088 | 50-00050 | Pitman West | -75.22602 | 39.73567 | -285 | 35 | -- | -- | -- | -- | -- | -18 | -25 | -7 | 11/24/2008 |
| 15-1089 | 31-37705 | Runnemede | -75.10470 | 39.83778 | 198-258 | 45 | -- | -- | -- | -- | -45 | -42 | -39 | 3 | 11/21/2008 |
| 15-1105 | 30-04335 | Woodstown | -75.28269 | 39.71234 | 357-377 | 145 | -- | -- | -- | -25 | -22 | -19 | -20 | -1 | 12/4/2008 |
| 15-1106 | 30-07949 | Woodbury | -75.21467 | 39.85422 | 101-111 | 10 | -- | -- | -- | -9 | -9 | -6 | -7 | -1 | 11/20/2008 |
| 15-1346 | 30-03764 | Bridgeport | -75.26935 | 39.80734 | 60-90 | 10 | -- | -- | -- | -- | -11 | -7 | -9 | -2 | 11/17/2008 |

**Table 2h continued.** Water-level data for wells screened in the Upper Potomac-Raritan-Magothy aquifer, New JerseyCoastal Plain, 1978-2008. [--, data not available]

| USGS number | New Jersey permit number | USGS quadrangle | Longitude | Latitude | Screened interval (ft) | Altitude of land surface altitude (ft) | Water level altitude 1978 (ft) | Water-level altitude 1983 (ft) | Water level altitude 1988 (ft) | Water-level altitude 1993 (ft) | Water-level altitude 1998 (ft) | Water-level altitude 2003 (ft) | Water-level altitude 2008 (ft) | 2003 - 2008 change (ft) | 2008 measure-ment date |
|---|---|---|---|---|---|---|---|---|---|---|---|---|---|---|---|
| 15-1365 | 31-45998 | Pitman East | -75.03234 | 39.72234 | 628-712 | 160 | -- | -- | -- | -- | -- | -62 | -59 | 3 | 11/20/2008 |
| 15-1483 | 30-12606 | Woodstown | -75.33630 | 39.74261 | 186-216 | 102 | -- | -- | -- | -- | -17 | -12 | -14 | -2 | 12/3/2008 |
| 15-1513 | 30-05444 | Woodstown | -75.27019 | 39.69067 | 357-367 | 78 | -- | -- | -- | -- | -33 | -30 | -31 | -1 | 12/4/2008 |
| 15-1528 | 30-12878 | Pitman West | -75.24713 | 39.74067 | 210-280 | 45 | -- | -- | -- | -- | -- | -- | -32 | | 11/24/2008 |
| 15-1531 | 30-13147 | Woodstown | -75.26419 | 39.74644 | 206-256 | 59 | -- | -- | -- | -- | -- | -- | -25 | | 11/24/2008 |
| 15-1543 | 31-49895 | Pitman East | -75.05073 | 39.72567 | 616-703 | 150 | -- | -- | -- | -- | -- | -67 | -64 | 3 | 11/20/2008 |
| 15-1543 | 31-62302 | Pitman East | -75.05073 | 39.72567 | 616-703 | 150 | -- | -- | -- | -- | -- | -67 | -64 | 3 | 11/20/2008 |
| 15-1545 | 30-06144 | Pitman West | -75.23581 | 39.68594 | 476-486 | 130 | -- | -- | -- | -- | -- | -35 | -36 | -1 | 12/9/2008 |
| 15-1577 | 31-61731 | Runnemede | -75.08639 | 39.79528 | - | 80 | -- | -- | -- | -- | -- | -- | -38 | | 11/21/2008 |
| 21-1 | -- | Allentown | -74.51394 | 40.23025 | 285-315 | 125 | -- | -- | -- | -- | 36 | 35 | 30 | -5 | 10/22/2008 |
| 21-19 | 28-05897 | Hightstown | -74.56632 | 40.26966 | 133-181 | 90 | 71 | 68 | 69 | 70 | 71 | 69 | 68 | -1 | 10/20/2008 |
| 21-46 | 28-02489 | Trenton East | -74.63571 | 40.18872 | 138-141 | 60 | 32 | -- | -70 | -- | 26 | 35 | 32 | -3 | 10/28/2008 |
| 21-84 | 48-00063 | Hightstown | -74.52440 | 40.27250 | 181-205 | 84 | 61 | 54 | 51 | 56 | 57 | 56 | 55 | -1 | 10/20/2008 |
| 23-15 | 48-00064 | Hightstown | -74.51468 | 40.31172 | -110 | 95 | 59 | 65 | 64 | 67 | 69 | 68 | 67 | -1 | 10/22/2008 |
| 23-98 | 28-01426 | Jamesburg | -74.43412 | 40.34739 | 99-120 | 50 | 47 | 44 | 41 | 45 | 42 | 46 | 46 | 0 | 10/22/2008 |
| 23-101 | 28-07904 | Freehold | -74.35256 | 40.34092 | 211-223 | 50 | 17 | -- | 11 | 19 | 18 | 19 | 28 | 9 | 11/4/2008 |
| 23-108 | 48-00194 | New Brunswick | -74.37932 | 40.38150 | 87-107 | 23 | -- | -- | -- | -- | -- | -- | 1 | | 10/21/2008 |
| 23-109 | | New Brunswick | -74.38182 | 40.38400 | -101 | 24 | 1 | -2 | -2 | -2 | 17 | 7 | 14 | 7 | 10/21/2008 |
| 23-142 | 49-29698 | South Amboy | -74.30848 | 40.39622 | 199-249 | 90 | 8 | 4 | 9 | 8 | -- | 2 | 3 | 1 | 10/17/2008 |
| 23-143 | -- | South Amboy | -74.34348 | 40.39650 | 81-91 | 30 | -- | 5 | 5 | 7 | 6 | 8 | 5 | -3 | 10/15/2008 |
| 23-173 | -- | South Amboy | -74.27147 | 40.40178 | 173-193 | 60 | -4 | -7 | -8 | 1 | -1 | 0 | -1 | -1 | 10/16/2008 |
| 23-180 | -- | South Amboy | -74.35765 | 40.41066 | 57-67 | 19 | 4 | 4 | 4 | 5 | 4 | 5 | 4 | -1 | 10/15/2008 |
| 23-182 | -- | South Amboy | -74.30487 | 40.41372 | 66-71 | 31 | 17 | 15 | 13 | 16 | 17 | 16 | 15 | -1 | 10/16/2008 |
| 23-213 | 28-06470 | Jamesburg | -74.39414 | 40.31319 | 195-198 | 100 | -- | -- | -- | -- | 15 | 16 | 12 | -4 | 10/21/2008 |
| 23-228 | 28-04251 | Jamesburg | -74.46543 | 40.33761 | 128-138 | 147 | 66 | 58 | 55 | 60 | 62 | 61 | 62 | 1 | 10/24/2008 |
| 23-244 | 28-07145 | Jamesburg | -74.37908 | 40.35856 | 152-158 | 60 | -- | -- | -- | -- | -- | -- | -4 | | 10/23/2008 |
| 23-292 | 28-04250 | Hightstown | -74.50293 | 40.35261 | 93-104 | 107 | 76 | 71 | 71 | 72 | 74 | 75 | 76 | 1 | 10/24/2008 |
| 23-344 | -- | South Amboy | -74.33654 | 40.43288 | 31-37 | 22 | 15 | 13 | 14 | 17 | 16 | 17 | 15 | -2 | 10/20/2008 |
| 23-351 | -- | South Amboy | -74.33265 | 40.43483 | 76-82 | 35 | 20 | 17 | 17 | 20 | 20 | 23 | 20 | -3 | 10/20/2008 |
| 23-490 | 28-08490 | Jamesburg | -74.43860 | 40.32350 | 287-325 | 167 | 51 | -- | -- | -- | -- | 49 | 47 | -2 | 10/23/2008 |

**Table 2h continued.** Water-level data for wells screened in the Upper Potomac-Raritan-Magothy aquifer, New JerseyCoastal Plain, 1978-2008. [--, data not available]

| USGS number | New Jersey permit number | USGS quadrangle | Longitude | Latitude | Screened interval (ft) | Altitude of land surface altitude (ft) | Water level altitude 1978 (ft) | Water-level altitude 1983 (ft) | Water level altitude 1988 (ft) | Water-level altitude 1993 (ft) | Water-level altitude 1998 (ft) | Water-level altitude 2003 (ft) | Water-level altitude 2008 (ft) | 2003 - 2008 change (ft) | 2008 measure-ment date |
|---|---|---|---|---|---|---|---|---|---|---|---|---|---|---|---|
| 23-508 | -- | Hightstown | -74.53142 | 40.30036 | -90 | 105 | 68 | 65 | 63 | 65 | 66 | 65 | 63 | -2 | 10/20/2008 |
| 23-565 | 28-11720 | Jamesburg | -74.46932 | 40.33602 | 165-197 | 137 | -- | 52 | -- | -- | 56 | 54 | 56 | 2 | 10/23/2008 |
| 23-569 | 29-11861 | South Amboy | -74.28242 | 40.46066 | 102-132 | 100 | -- | -- | -- | -- | -- | -- | 46 | | 10/16/2008 |
| 23-581 | 28-08423 | South Amboy | -74.34311 | 40.45978 | 24-44 | 80 | -- | -- | -- | -- | -- | -- | 61 | | 10/16/2008 |
| 23-775 | 28-11436 | Jamesburg | -74.45514 | 40.28825 | 182-190 | 118 | -- | -- | -- | -- | 39 | 39 | 35 | -4 | 10/21/2008 |
| 23-1156 | 29-12379 | Freehold | -74.30586 | 40.37650 | 230-238 | 60 | -- | -- | -4 | 4 | 3 | 1 | 0 | -1 | 11/4/2008 |
| 23-1159 | 29-19607-8 | South Amboy | -74.33015 | 40.45566 | 95-105 | 86 | -- | -- | -- | -- | -- | -- | 44 | | 10/21/2008 |
| 23-1172 | 29-19614-1 | South Amboy | -74.32070 | 40.46288 | 68-78 | 103 | -- | -- | -- | -- | -- | -- | 42 | | 10/21/2008 |
| 23-1200 | 28-17439 | Jamesburg | -74.49933 | 40.30308 | 166-176 | 111 | -- | -- | -- | -- | 66 | 65 | 63 | -2 | 10/21/2008 |
| 23-1358 | 29-45498 | South Amboy | -74.26265 | 40.43983 | 50-55 | 50 | -- | -- | -- | -- | -- | -- | 8 | | 10/16/2008 |
| 25-4 | 28-08915 | Allentown | -74.59013 | 40.18111 | 212-262 | 68 | -- | 21 | -- | -- | 26 | 20 | 15 | -5 | 10/28/2008 |
| 25-6 | 49-00049 | Sandy Hook | -74.04292 | 40.41039 | 519-582 | 20 | -- | -- | -- | -- | -- | -- | 0 | | 10/28/2008 |
| 25-13 | 29-07461 | Asbury Park | -74.02230 | 40.19367 | 1105-1165 | 29 | -16 | -27 | -29 | -15 | -17 | -15 | -24 | -9 | 10/23/2008 |
| 25-37 | 29-04068 | Marlboro | -74.20169 | 40.26889 | 686-706 | 137 | -30 | -35 | -21 | -14 | -18 | -15 | -22 | -7 | 11/7/2008 |
| 25-56 | 28-05400 | Freehold | -74.35965 | 40.29530 | 363-384 | 70 | 9 | 1 | 18 | 16 | 12 | 14 | 7 | -7 | 10/23/2008 |
| 25-62 | 29-03492 | Farmingdale | -74.17014 | 40.19289 | 831-885 | 80 | -20 | -34 | -29 | -11 | -15 | -16 | -25 | -9 | 10/29/2008 |
| 25-91 | 29-05708 | Freehold | -74.25792 | 40.25456 | 632-685 | 140 | -38 | -47 | -34 | -13 | -15 | -15 | -25 | -10 | 10/27/2008 |
| 25-97 | 29-04708 | Freehold | -74.24987 | 40.27372 | 596-656 | 195 | -42 | -47 | -38 | -19 | -23 | -19 | -29 | -10 | 10/27/2008 |
| 25-103 | 29-07494 | Freehold | -74.29317 | 40.27933 | 478-575 | 107 | -53 | -36 | -39 | -14 | -17 | -11 | -20 | -9 | 10/27/2008 |
| 25-112 | 29-03096 | Keyport | -74.15953 | 40.42727 | 312-352 | 44 | -41 | -36 | -39 | -14 | -12 | -20 | -14 | 6 | 10/30/2008 |
| 25-116 | 29-03509 | Sandy Hook | -73.98605 | 40.40000 | 600-660 | 10 | -15 | -18 | -16 | -- | -4 | -5 | -5 | 0 | 10/16/2008 |
| 25-154 | 29-04207 | Keyport | -74.17153 | 40.41261 | 400-430 | 73 | -- | -- | -- | -- | -- | -- | -15 | | 10/30/2008 |
| 25-175 | 29-05851 | Adelphia | -74.25462 | 40.21289 | 681-762 | 102 | -27 | -32 | -38 | -- | -- | -12 | -27 | -15 | 10/29/2008 |
| 25-195 | 29-01297 | Keyport | -74.12853 | 40.43922 | 290-350 | 15 | -- | -35 | -32 | -21 | -18 | -19 | -13 | 6 | 10/30/2008 |
| 25-197 | 29-08379 | Keyport | -74.20376 | 40.42664 | 304-354 | 35 | -27 | -26 | -25 | -10 | -10 | -12 | -10 | 2 | 10/30/2008 |
| 25-206 | -- | Keyport | -74.19542 | 40.44039 | 225-249 | 14 | -13 | -14 | -15 | -3 | -4 | -8 | -5 | 3 | 10/15/2008 |
| 25-214 | 21-07184 | Adelphia | -74.36248 | 40.24286 | 585-641 | 195 | -1 | 0 | -- | -- | 8 | 8 | -1 | -9 | 10/23/2008 |
| 25-218 | -- | Jamesburg | -74.38793 | 40.26594 | 510-527 | 250 | 20 | 13 | 12 | -- | 22 | 22 | 27 | 5 | 10/23/2008 |
| 25-220 | 28-06114 | Freehold | -74.33672 | 40.26017 | 539-569 | 125 | -16 | -24 | -24 | -5 | -8 | -7 | -16 | -9 | 10/27/2008 |
| 25-244 | 29-05790 | Freehold | -74.25109 | 40.31344 | 524-594 | 161 | -34 | -42 | -47 | -19 | -25 | -18 | -26 | -8 | 10/30/2008 |

**Table 2h continued.** Water-level data for wells screened in the Upper Potomac-Raritan-Magothy aquifer, New JerseyCoastal Plain, 1978-2008. [--, data not available]

| USGS number | New Jersey permit number | USGS quadrangle | Longitude | Latitude | Screened interval (ft) | Altitude of land surface altitude (ft) | Water level altitude 1978 (ft) | Water-level altitude 1983 (ft) | Water level altitude 1988 (ft) | Water-level altitude 1993 (ft) | Water-level altitude 1998 (ft) | Water-level altitude 2003 (ft) | Water-level altitude 2008 (ft) | 2003 - 2008 change (ft) | 2008 measure-ment date |
|---|---|---|---|---|---|---|---|---|---|---|---|---|---|---|---|
| 25-259 | 29-00073 | Marlboro | -74.24053 | 40.34286 | 508-593 | 155 | -18 | -26 | -27 | -5 | -5 | -5 | -8 | -3 | 11/7/2008 |
| 25-284 | 29-01731 | Keyport | -74.24645 | 40.42122 | 231-271 | 90 | -7 | -7 | -11 | 4 | 4 | 0 | 3 | 3 | 10/15/2008 |
| 25-290 | -- | Keyport | -74.21236 | 40.40081 | -353 | 71 | -- | -- | -- | -- | -- | -8 | -11 | -3 | 10/20/2008 |
| 25-292 | 29-03729 | Keyport | -74.20914 | 40.39969 | 341-414 | 87 | -33 | -33 | -34 | -- | -- | -12 | -15 | -3 | 10/20/2008 |
| 25-303 | 29-05164 | Marlboro | -74.13570 | 40.35178 | 527-600 | 70 | -- | -- | -61 | -19 | -14 | -22 | -24 | -2 | 11/10/2008 |
| 25-316 | 29-04299 | Sandy Hook | -73.98430 | 40.42678 | 371-397 | 11 | -5 | -4 | -9 | -2 | -1 | -1 | -2 | -1 | 10/15/2008 |
| 25-322 | 28-01842 | Roosevelt | -74.40459 | 40.19928 | 667-697 | 210 | 4 | -2 | -4 | 7 | 7 | 5 | -3 | -8 | 10/24/2008 |
| 25-334 | 29-00137 | Asbury Park | -74.06486 | 40.20400 | 1013-1065 | 23 | -21 | -37 | -37 | -- | -29 | -41 | -34 | 7 | 10/22/2008 |
| 25-341 | -- | Asbury Park | -74.01648 | 40.20955 | - | 19 | -- | -- | -- | -- | -- | -- | -23 | | 10/22/2008 |
| 25-360 | 29-07941 | Long Branch | -74.05492 | 40.34847 | 668-759 | 146 | -31 | -34 | -34 | -- | -- | -33 | -27 | 6 | 10/29/2008 |
| 25-436 | 29-06193 | Asbury Park | -74.12364 | 40.16417 | 990-1033 | 60 | -26 | -41 | -43 | -17 | -21 | -19 | -30 | -11 | 10/23/2008 |
| 25-456 | 29-08092 | Keyport | -74.15070 | 40.44455 | 277-316 | 17 | -- | -- | -- | -- | -- | -- | -12 | | 10/15/2008 |
| 25-459 | 29-09335 | Long Branch | -74.05975 | 40.37186 | 551-612 | 80 | -- | -24 | -25 | -15 | -19 | -13 | -15 | -2 | 11/5/2008 |
| 25-493 | 29-07784 | Farmingdale | -74.19014 | 40.20872 | -860 | 115 | -- | -35 | -38 | -17 | -19 | -19 | -29 | -10 | 10/23/2008 |
| 25-496 | 29-10478 | Sandy Hook | -74.04195 | 40.41183 | 510-543 | 16 | -- | -- | -- | -- | -- | -- | -6 | | 10/28/2008 |
| 25-500 | 28-12215 | Allentown | -74.56753 | 40.14722 | 270-305 | 88 | -- | 4 | 0 | -- | 4 | 2 | -4 | -6 | 10/27/2008 |
| 25-501 | 29-11335 | Asbury Park | -74.06569 | 40.20428 | 1000-1075 | 30 | -- | -- | -- | -- | -- | -- | -37 | | 10/23/2008 |
| 25-502 | 29-11033 | Adelphia | -74.26873 | 40.23689 | 616-671 | 117 | -- | -59 | -51 | -- | -28 | -22 | -32 | -10 | 10/27/2008 |
| 25-509 | 28-12280 | Roosevelt | -74.46943 | 40.22108 | 390-430 | 167 | -- | 26 | 24 | 34 | 33 | 31 | 25 | -6 | 10/23/2008 |
| 25-513 | 29-11230 | Sandy Hook | -74.04470 | 40.41219 | 506-548 | 20 | -- | -- | -- | -3 | 1 | 10 | 1 | -9 | 10/28/2008 |
| 25-514 | 29-12732 | Keyport | -74.15264 | 40.44483 | 266-312 | 14 | -- | -26 | -27 | -15 | -9 | -16 | -12 | 4 | 10/15/2008 |
| 25-550 | 29-13610 | Adelphia | -74.27431 | 40.21622 | 636-656 | 105 | -- | -- | -39 | -12 | -16 | -13 | -25 | -12 | 10/27/2008 |
| 25-567 | 29-15851 | Keyport | -74.17431 | 40.44177 | 250-270 | 10 | -- | -- | -23 | -9 | -7 | -14 | -11 | 3 | 10/20/2008 |
| 25-568 | 29-16343 | Keyport | -74.18292 | 40.44789 | 245-265 | 10 | -- | -- | -12 | -2 | 0 | -5 | -1 | | 10/20/2008 |
| 25-568 | 29-16343 | Keyport | | **Freshwater equivalent** | | | -- | -- | -- | -- | -- | -4 | 0 | 4 | 10/20/2008 |
| 25-639 | 29-18403-7 | Farmingdale | -74.20014 | 40.18484 | 891.2-901.2 | 112 | -- | -- | -35 | -16 | -19 | -19 | -29 | -10 | 10/22/2008 |
| 25-712 | 29-21610 | Long Branch | -74.11556 | 40.31697 | 598-668 | 43 | -- | -- | -- | -- | -- | -21 | -27 | -6 | 10/20/2008 |
| 25-721 | 29-15170 | Asbury Park | -74.08600 | 40.19184 | 999-1149 | 130 | -- | -- | -- | -- | -17 | -15 | -27 | -12 | 10/22/2008 |
| 25-724 | 29-17817 | Freehold | -74.25828 | 40.32317 | 446-551 | 120 | -- | -- | -- | -12 | -18 | -13 | -29 | -16 | 10/30/2008 |
| 25-726 | 29-24703 | Adelphia | -74.26709 | 40.23678 | 584-673 | 125 | -- | -- | -- | -- | -24 | -19 | 3 | 22 | 10/27/2008 |

**Table 2h continued.** Water-level data for wells screened in the Upper Potomac-Raritan-Magothy aquifer, New JerseyCoastal Plain, 1978-2008. [--, data not available]

| USGS number | New Jersey permit number | USGS quadrangle | Longitude | Latitude | Screened interval (ft) | Altitude of land surface altitude (ft) | Water level altitude 1978 (ft) | Water-level altitude 1983 (ft) | Water level altitude 1988 (ft) | Water-level altitude 1993 (ft) | Water-level altitude 1998 (ft) | Water-level altitude 2003 (ft) | Water-level altitude 2008 (ft) | 2003 - 2008 change (ft) | 2008 measure-ment date |
|---|---|---|---|---|---|---|---|---|---|---|---|---|---|---|---|
| 25-729 | 29-21611 | Long Branch | -74.11328 | 40.31875 | 575-655 | 35 | -- | -- | -- | -17 | -18 | -17 | -24 | -7 | 10/20/2008 |
| 25-736 | 29-21612 | Long Branch | -74.11911 | 40.31886 | 569-669 | 40 | -- | -- | -31 | -- | -- | -21 | -27 | -6 | 10/20/2008 |
| 25-749 | 48-00045 | Allentown | -74.53988 | 40.14567 | -350 | 100 | -- | -- | -- | -- | 0 | -2 | -9 | -7 | 10/24/2008 |
| 25-823 | 29-48464 | Long Branch | -74.07228 | 40.34636 | 605-700 | 40 | -- | -- | -- | -- | -- | -14 | -22 | -8 | 10/29/2008 |
| 25-823 | 29-49204 | Long Branch | -74.07228 | 40.34636 | 605-700 | 40 | -- | -- | -- | -- | -- | -14 | -22 | -8 | 10/29/2008 |
| 25-828 | 29-44304 | Keyport | -74.16675 | 40.41181 | 399-428 | 63 | -- | -- | -- | -- | -- | -20 | -12 | 8 | 10/30/2008 |
| 25-830 | 28-18879 | Allentown | -74.54172 | 40.17361 | 330-340 | 102 | -- | -- | -- | -- | -- | 16 | 10 | -6 | 10/22/2008 |
| 29-70 | 33-01159 | Seaside Park | -74.06611 | 39.98509 | 1375-1495 | 5 | -21 | -28 | -26 | -22 | -27 | -29 | -44 | -15 | 11/5/2008 |
| 29-134 | 29-03570 | Lakehurst | -74.32881 | 40.05803 | 846-962 | 97 | -22 | -26 | -29 | -41 | -50 | -42 | -65 | -23 | 10/28/2008 |
| 29-238 | 28-08229 | Roosevelt | -74.44248 | 40.13889 | 584-648 | 130 | -10 | -4 | -- | -5 | -14 | -7 | -18 | -11 | 10/27/2008 |
| 29-504 | 29-03142 | Point Pleasant | -74.05230 | 40.03645 | 1263-1368 | 5 | -18 | -27 | -25 | -18 | -22 | -23 | -35 | -12 | 11/05/2008 |
| 29-531 | 29-03345 | Point Pleasant | -74.07028 | 40.08125 | 1256-1342 | 18 | -19 | -33 | -29 | -18 | -25 | -22 | -32 | -10 | 11/13/2008 |
| 29-577 | 33-05553 | Seaside Park | -74.07639 | 39.96173 | 1394-1498 | 7 | -- | -22 | -20 | -20 | -21 | -33 | -47 | -14 | 11/25/2008 |
| 29-1040 | 29-23401 | Lakehurst | -74.25351 | 40.01095 | 1013-1184 | 38 | -- | -- | -- | -27 | -38 | -49 | -95 | -46 | 10/31/2008 |
| 29-1309 | 33-37783 | Toms River | -74.20823 | 39.99070 | -1340 | 75 | -- | -- | -- | -- | -- | -47 | -81 | -34 | 12/4/2008 |
| 29-1365 | 33-37776 | Seaside Park | -74.07825 | 39.94362 | 1389-1580 | 4 | -- | -- | -- | -- | -27 | -60 | -66 | -6 | 12/2/2008 |
| 29-1380 | 32-39030 | Lakehurst | -74.32598 | 40.01012 | 937-1024 | 65 | -- | -- | -- | -- | -32 | -52 | -82 | -30 | 10/30/2008 |
| 29-1381 | 29-41029 | Lakehurst | -74.32545 | 40.01076 | 928-984 | 64 | -- | -- | -- | -- | -- | -- | -82 | | 10/30/2008 |
| 29-1577 | 29-48781 | Lakehurst | -74.32431 | 40.02878 | 905-985 | 78 | -- | -- | -- | -- | -- | -40 | -67 | -28 | 10/31/2008 |
| 29-1623 | 29-48193 | Point Pleasant | -74.06769 | 40.06928 | 1190-1283 | 8 | -- | -- | -- | -- | -- | -26 | -34 | -8 | 11/20/2008 |
| 29-2011 | 28-41493 | Roosevelt | -74.42071 | 40.14150 | 692-712 | 144 | -- | -- | -- | -- | -- | -- | -7 | | 10/24/2008 |
| 33-76 | 30-00661 | Penns Grove | -75.41242 | 39.72456 | 118-123 | 27 | 3 | 0 | 2 | 1 | 1 | 3 | 0 | -3 | 12/3/2008 |
| 33-111 | 30-01253 | Penns Grove | -75.49825 | 39.62956 | 190-235 | 10 | -14 | -15 | -17 | -19 | -20 | -21 | -21 | 0 | 11/18/2008 |
| 33-253 | -- | Salem | -75.46473 | 39.56375 | 335-340 | 3 | -22 | -23 | -27 | -28 | -27 | -28 | -31 | -3 | 11/20/2008 |
| 33-342 | -- | Penns Grove | -75.45670 | 39.71059 | 46-51 | 18 | -5 | 1 | -1 | -1 | 3 | 9 | 5 | -4 | 11/20/2008 |
| 33-348 | -- | Penns Grove | -75.43883 | 39.72197 | - | 25 | -- | -- | -- | -- | -- | -- | 19 | | 11/20/2008 |
| 33-355 | -- | Woodstown | -75.32463 | 39.65400 | -360 | 58 | -29 | -22 | -24 | -17 | -24 | -22 | -26 | -4 | 12/5/2008 |
| 33-361 | 30-01815 | Penns Grove | -75.44942 | 39.70109 | 44-54 | 13 | -9 | -8 | -9 | -6 | 1 | 4 | 2 | -2 | 11/24/2008 |
| 33-671 | 30-05148 | Wilmington South | -75.50345 | 39.66514 | 87-102 | 7 | -- | -- | -- | -3 | -7 | -3 | -4 | -1 | 11/18/2008 |
| 33-697 | 30-01113 | Penns Grove | -75.44808 | 39.70125 | 47-62 | 12 | -- | -- | -- | -- | -- | 2 | 0 | -2 | 11/24/2008 |

**Table 2h continued.** Water-level data for wells screened in the Upper Potomac-Raritan-Magothy aquifer, New JerseyCoastal Plain, 1978-2008. [--, data not available]

| USGS number | New Jersey permit number | USGS quadrangle | Longitude | Latitude | Screened interval (ft) | Altitude of land surface altitude (ft) | Water level altitude 1978 (ft) | Water-level altitude 1983 (ft) | Water level altitude 1988 (ft) | Water-level altitude 1993 (ft) | Water-level altitude 1998 (ft) | Water-level altitude 2003 (ft) | Water-level altitude 2008 (ft) | 2003 - 2008 change (ft) | 2008 measure-ment date |
|---|---|---|---|---|---|---|---|---|---|---|---|---|---|---|---|
| 33-841 | 35-17766 | Elmer | -75.14268 | 39.51539 | 1005-1025 | 77 | -- | -- | -- | -- | -48 | -43 | -43 | 0 | 11/19/2008 |
| 33-920 | 30-11400 | Woodstown | -75.36689 | 39.71075 | 184-204 | 79 | -- | -- | -- | -- | -- | -6 | -17 | -11 | 12/4/2008 |
| 33-952 | 30-13727 | Delaware City | -75.54236 | 39.61356 | 147-152 | 24 | -- | -- | -- | -- | -- | -8 | -9 | -1 | 11/20/2008 |
| 33-953 | 30-13726 | Delaware City | -75.54027 | 39.62356 | 109-114 | 7 | -- | -- | -- | -- | -- | 2 | 0 | -2 | 11/20/2008 |
| 33-955 | -- | Wilmington South | -75.50581 | 39.65820 | 124-134 | 6 | -- | -- | -- | -- | -- | -- | -2 | | 11/20/2008 |
| 33-956 | -- | Penns Grove | -75.49671 | 39.66426 | 140-150 | 17 | -- | -- | -- | -- | -- | -- | -7 | | 11/20/2008 |
| P10116 | -- | Philadelphia | -75.14184 | 39.91206 | 60-75 | 9.4 | -- | -- | -- | -- | -6 | -7 | -6 | 1 | 11/19/2008 |

**Table 2i.** Water-level data for wells screened in the Middle and undifferentiated Potomac-Raritan-Magothy aquifer, New Jersey Coastal Plain, 1978-2008. [--, data not available]

| USGS number | New Jersey permit number | USGS quadrangle | Longitude | Latitude | Screened interval (ft) | Altitude of land surface altitude (ft) | Water level altitude 1978 (ft) | Water-level altitude 1983 (ft) | Water level altitude 1988 (ft) | Water-level altitude 1993 (ft) | Water-level altitude 1998 (ft) | Water-level altitude 2003 (ft) | Water-level altitude 2008 (ft) | 2003 - 2008 change (ft) | 2008 measure-ment date |
|---|---|---|---|---|---|---|---|---|---|---|---|---|---|---|---|
| 05-63 | -- | Bristol | -74.85183 | 40.03706 | 284-294 | 45 | -16 | -16 | -21 | -21 | -21 | -16 | -17 | -1 | 10/24/2008 |
| 05-70 | 27-05259 | Bristol | -74.83405 | 40.05372 | 140-200 | 60 | -13 | -11 | -16 | -- | -16 | -17 | -8 | 9 | 10/22/2008 |
| 05-87 | 27-03694 | Beverly | -74.87964 | 40.06872 | 50-60 | 10 | -- | -8 | -13 | -9 | -11 | -16 | -11 | 5 | 10/29/2008 |
| 05-114 | 28-02901 | Columbus | -74.65599 | 40.10178 | 388-392 | 85 | -7 | -8 | -12 | -13 | -11 | -11 | -13 | -2 | 11/3/2008 |
| 05-119 | 28-04082 | Trenton East | -74.64544 | 40.13928 | -305 | 100 | -- | -- | -- | -- | 8 | 6 | 3 | -3 | 10/24/2008 |
| 05-122 | 28-05042 | Trenton East | -74.67049 | 40.16136 | 337-367 | 75 | 4 | 0 | -1 | -4 | 0 | -1 | -1 | 0 | 10/29/2008 |
| 05-126 | 31-04276 | Moorestown | -74.98939 | 39.99125 | 157-196 | 73 | -8 | -15 | -16 | -16 | -15 | -13 | -5 | 8 | 11/20/2008 |
| 05-127 | 31-04697 | Moorestown | -74.96906 | 39.99400 | 179-229 | 35 | -- | -- | -- | -- | -- | -- | -10 | | 11/18/2008 |
| 05-128 | 31-04733 | Moorestown | -74.96903 | 39.99392 | 166-225 | 35 | -- | -- | -- | -- | -- | -16 | -10 | 6 | 11/18/2008 |
| 05-214 | -- | Columbus | -74.74136 | 40.09169 | -319 | 60 | -10 | -- | -13 | -12 | -12 | -18 | -20 | -2 | 11/3/2008 |
| 05-232 | 31-06020 | Moorestown | -74.98700 | 39.95714 | 210-270 | 9 | -40 | -46 | -44 | -46 | -46 | -36 | -44 | -8 | 11/3/2008 |
| 05-261 | -- | Mount Holly | -74.83989 | 39.92372 | 740-750 | 73 | -48 | -58 | -61 | -62 | -51 | -47 | -44 | 3 | 10/27/2008 |
| 05-265 | 31-04727 | Moorestown | -74.96811 | 39.95064 | 248-288 | 24 | -56 | -65 | -65 | -- | -54 | -51 | -46 | 5 | 11/3/2008 |
| 05-284 | 31-03806 | Moorestown | -74.91414 | 39.99356 | 298-338 | 62 | -26 | -29 | -28 | -- | -28 | -23 | -19 | 4 | 10/31/2008 |
| 05-290 | 31-06674 | Mount Holly | -74.78116 | 39.99342 | 545-615 | 15 | -55 | -57 | -63 | -60 | -48 | -45 | -45 | 0 | 10/21/2008 |
| 05-297 | 31-01610 | Moorestown | -74.90308 | 39.92411 | 441-457 | 51 | -- | -- | -68 | -66 | -54 | -49 | -46 | 3 | 11/4/2008 |
| 05-330 | 52-00008 | Browns Mills | -74.61485 | 39.99700 | 1056-1086 | 140 | -49 | -51 | -65 | -65 | -59 | -53 | -41 | 12 | 11/4/2008 |
| 05-332 | 48-00269 | New Egypt | -74.62188 | 40.01828 | 1064-1104 | 150 | -39 | -42 | -52 | -51 | -39 | -33 | -28 | 5 | 11/4/2008 |
| 05-333 | 32-07668 | New Egypt | -74.61482 | 40.02456 | 1030-1051 | 128 | -50 | -51 | -64 | -- | -49 | -42 | -36 | 6 | 11/4/2008 |
| 05-336 | 28-00795 | New Egypt | -74.57382 | 40.03064 | 1036-1089 | 105 | -- | -- | -55 | -63 | -53 | -43 | -35 | 8 | 11/4/2008 |
| 05-388 | 52-00009 | Pemberton | -74.62810 | 39.99428 | 1090-1140 | 160 | -42 | -47 | -62 | -50 | -52 | -38 | -36 | 2 | 11/4/2008 |
| 05-436 | -- | Columbus | -74.66905 | 40.02178 | 757-800 | 96 | -- | -- | -- | -42 | -33 | -31 | -31 | 0 | 10/29/2008 |
| 05-440 | 28-05128 | Columbus | -74.70639 | 40.04528 | 603-613 | 72 | -29 | -29 | -36 | -35 | -30 | -31 | -30 | 1 | 10/21/2008 |
| 05-634 | 47-00001 | Bristol | -74.80225 | 40.01086 | -516 | 55 | -56 | -58 | -60 | -64 | -77 | -72 | -42 | 30 | 10/21/2008 |
| 05-683 | -- | Chatsworth | -74.50432 | 39.85623 | 2102-2117 | 141 | -30 | -34 | -42 | -39 | -32 | -29 | -28 | 1 | 10/21/2008 |
| 05-726 | 28-08443 | New Egypt | -74.61466 | 40.03686 | 667-732 | 140 | -- | -- | -41 | -36 | -37 | -23 | -25 | -2 | 11/4/2008 |
| 05-749 | 31-07140 | Moorestown | -74.92706 | 39.91903 | -425 | 75 | -60 | -69 | -75 | -73 | -61 | -54 | -51 | 3 | 11/4/2008 |
| 05-801 | 27-06877 | Frankford | -75.02017 | 40.00567 | 5-25 | 20 | -- | 0 | -1 | -4 | -3 | -1 | 1 | 2 | 10/22/2008 |
| 05-1089 | 27-08534 | Beverly | -74.88569 | 40.03372 | 176-251 | 19 | -- | -- | -25 | -25 | -35 | -15 | -23 | -8 | 10/21/2008 |
| 05-1158 | 28-28844 | Columbus | -74.72572 | 40.05456 | 450-460 | 45 | -- | -- | -- | -28 | -24 | -26 | -25 | 0 | 11/3/2008 |

**Table 2i continued.** Water-level data for wells screened in the Middle and undifferentiated Potomac-Raritan-Magothy aquifer, New Jersey Coastal Plain, 1978-2008. [--, data not available]

| USGS number | New Jersey permit number | USGS quadrangle | Longitude | Latitude | Screened interval (ft) | Altitude of land surface altitude (ft) | Water level altitude 1978 (ft) | Water-level altitude 1983 (ft) | Water level altitude 1988 (ft) | Water-level altitude 1993 (ft) | Water-level altitude 1998 (ft) | Water-level altitude 2003 (ft) | Water-level altitude 2008 (ft) | 2003 - 2008 change (ft) | 2008 measure-ment date |
|---|---|---|---|---|---|---|---|---|---|---|---|---|---|---|---|
| 05-1172 | 28-20985 | Bristol | -74.75711 | 40.12039 | 270-290 | 42 | -- | -- | -- | -- | 1 | 0 | -2 | -2 | 10/23/2008 |
| 05-1430 | 28-35104 | Trenton East | -74.73155 | 40.13705 | 160-170 | 55 | -- | -- | -- | -- | -- | 8 | 7 | -1 | 10/27/2008 |
| 05-1472 | 27-10750 | Beverly | -74.89631 | 40.01425 | 190-240 | 25 | -- | -- | -- | -- | -- | -25 | -27 | -2 | 10/22/2008 |
| 05-1484 | 27-14624 | Beverly | -74.88875 | 40.04711 | 215-253 | 39 | -- | -- | -- | -- | -17 | -12 | -14 | -2 | 10/21/2008 |
| 05-1524 | 27-15940 | Beverly | -74.95295 | 40.01956 | 155-175 | 70 | -- | -- | -- | -- | -- | 6 | 8 | 2 | 10/21/2008 |
| 05-1525 | 28-19074 | New Egypt | -74.58654 | 40.05011 | 800-820 | 130 | -- | -- | -- | -- | -- | -27 | -41 | -14 | 11/4/2008 |
| 05-1527 | 27-15342 | Bristol | -74.79111 | 40.09417 | 70-110 | 47 | -- | -- | -- | -- | -- | 1 | -3 | -4 | 10/24/2008 |
| 05-1546 | 27-12676 | Bristol | -74.82750 | 40.06194 | 168-178 | 82 | -- | -- | -- | -- | -- | -- | -7 | | 10/23/2008 |
| 05-1702 | 31-26455 | Moorestown | -74.94767 | 39.97928 | 176-254 | 79 | -- | -- | -- | -- | -- | -- | -10 | | 10/31/2008 |
| 07-39 | 51-00060 | Camden | -75.11065 | 39.91597 | 123-163 | 21 | -- | -- | -- | -- | -- | -- | -13 | | 11/17/2008 |
| 07-124 | 31-07020 | Moorestown | -74.99281 | 39.88050 | 483-626 | 77 | -77 | -84 | -92 | -85 | -55 | -60 | -52 | 8 | 11/19/2008 |
| 07-132 | 31-05095 | Moorestown | -74.95183 | 39.89817 | -500 | 71 | -82 | -81 | -81 | -- | -53 | -66 | -66 | 0 | 11/20/2008 |
| 07-135 | 31-05218 | Moorestown | -74.95047 | 39.89797 | 443-493 | 72 | -- | -- | -73 | -81 | -50 | -64 | -66 | -2 | 11/20/2008 |
| 07-142 | 31-04098 | Camden | -75.01723 | 39.91070 | 321-378 | 32 | -- | -- | -66 | -64 | -48 | -44 | -38 | 6 | 11/19/2008 |
| 07-186 | -- | Clementon | -74.98156 | 39.83067 | -35 | 70 | -77 | -85 | -88 | -89 | -64 | -65 | -57 | 8 | 12/23/2008 |
| 07-304 | 31-05108 | Camden | -75.03350 | 39.90122 | 307-372 | 50 | -- | -- | -72 | -75 | -59 | -46 | -42 | 4 | 11/12/2008 |
| 07-329 | 31-04836 | Camden | -75.06795 | 39.94072 | 110-140 | 16 | -36 | -31 | -34 | -29 | -21 | -17 | -13 | 4 | 11/18/2008 |
| 07-413 | 31-04561 | Clementon | -74.94128 | 39.82289 | 706-717 | 149 | -69 | -78 | -82 | -85 | -66 | -63 | -59 | 4 | 11/12/2008 |
| 07-476 | -- | Williamstown | -74.93767 | 39.70428 | 1485-1495 | 111 | -46 | -53 | -57 | -58 | -49 | -43 | -43 | 0 | 11/7/2008 |
| 07-726 | 31-31111 | Moorestown | -74.98853 | 39.91470 | 276-422 | 40 | -- | -- | -- | -70 | -53 | -52 | -45 | 7 | 11/19/2008 |
| 07-733 | 31-40817 | Runnemede | -75.04153 | 39.85850 | 452-535 | 75 | -- | -- | -- | -82 | -53 | -61 | -53 | 8 | 11/19/2008 |
| 07-734 | 31-40970 | Runnemede | -75.05012 | 39.87170 | 333-499 | 55 | -- | -- | -- | -- | -54 | -58 | -51 | 7 | 11/18/2008 |
| 07-986 | 31-43797 | Camden | -75.06878 | 39.94178 | 102-180 | 28 | -- | -- | -- | -- | -25 | -19 | -15 | 4 | 11/18/2008 |
| 07-1007 | 31-58577 | Camden | -75.04194 | 39.96542 | 99-109 | 33 | -- | -- | -- | -- | -- | -12 | -10 | 2 | 11/19/2008 |
| 07-1022 | 31-58628 | Camden | -75.04978 | 39.98286 | 63-73 | 25 | -- | -- | -- | -- | -- | -- | -14 | | 11/18/2008 |
| 07-1040 | 31-59619 | Camden | -75.04239 | 39.96231 | 105-115 | 40 | -- | -- | -- | -- | -- | -15 | -14 | 1 | 11/19/2008 |
| 07-1057 | 31-59365 | Camden | -75.05967 | 39.97167 | 78-83 | 66 | -- | -- | -- | -- | -- | -8 | -7 | 1 | 11/10/2008 |
| 07-1264 | 31-60880 | Camden | -75.06583 | 39.90194 | 305-407 | 50 | -- | -- | -- | -- | -- | -- | -4 | | 11/12/2008 |
| 11-137 | -- | Dorothy | -74.87100 | 39.42067 | 2083-2093 | 85 | -37 | -43 | -49 | -53 | -55 | -53 | -52 | | 11/19/2008 |
| 11-137 | -- | Dorothy | | **Freshwater equivalent** | | | -14 | -19 | -25 | -30 | -32 | -30 | -29 | 1 | 11/19/2008 |

**Table 2i continued.** Water-level data for wells screened in the Middle and undifferentiated Potomac-Raritan-Magothy aquifer, New Jersey Coastal Plain, 1978-2008. [--, data not available]

| USGS number | New Jersey permit number | USGS quadrangle | Longitude | Latitude | Screened interval (ft) | Altitude of land surface altitude (ft) | Water level altitude 1978 (ft) | Water-level altitude 1983 (ft) | Water level altitude 1988 (ft) | Water-level altitude 1993 (ft) | Water-level altitude 1998 (ft) | Water-level altitude 2003 (ft) | Water-level altitude 2008 (ft) | 2003 - 2008 change (ft) | 2008 measure-ment date |
|---|---|---|---|---|---|---|---|---|---|---|---|---|---|---|---|
| 15-24 | 31-05513 | Runnemede | -75.11784 | 39.85409 | 282-345 | 35 | -53 | -55 | -51 | -45 | -36 | -33 | -32 | 0 | 11/21/2008 |
| 15-135 | 30-01314 | Marcus Hook | -75.37769 | 39.75456 | 130-180 | 7 | -- | -1 | -2 | -2 | -3 | -1 | -4 | -3 | 11/10/2008 |
| 15-140 | 30-01248 | Bridgeport | -75.35936 | 39.76900 | 132-184 | 6 | 2 | -1 | -2 | -11 | -2 | -1 | -2 | -1 | 11/12/2008 |
| 15-213 | 30-00602 | Woodbury | -75.23893 | 39.82989 | 135-175 | 10 | -10 | -10 | -10 | -10 | -10 | -6 | -8 | -2 | 11/19/2008 |
| 15-236 | 30-01177 | Woodstown | -75.31105 | 39.74292 | 241-312 | 75 | -21 | -20 | -22 | -12 | -20 | -19 | -19 | 0 | 12/5/2008 |
| 15-348 | 30-01776 | Bridgeport | -75.26093 | 39.81945 | 105-135 | 20 | -9 | -10 | -11 | -10 | -10 | -7 | -10 | -3 | 11/12/2008 |
| 15-374 | 31-13385 | Runnemede | -75.12420 | 39.81503 | 430-486 | 50 | -- | -65 | -63 | -63 | -50 | -46 | -43 | 3 | 11/21/2008 |
| 15-415 | 31-14478 | Woodbury | -75.17851 | 39.80956 | 287-307 | 40 | -- | -42 | -39 | -42 | -34 | -27 | -29 | -2 | 11/21/2008 |
| 15-444 | 30-02032 | Marcus Hook | -75.39519 | 39.79900 | 65-70 | 16 | -- | -- | -- | -- | -8 | -7 | -7 | 0 | 11/20/2008 |
| 15-569 | 30-02405 | Bridgeport | -75.34744 | 39.75936 | 161-201 | 32 | -- | -- | -12 | -9 | -8 | -5 | -8 | -3 | 11/24/2008 |
| 15-585 | 30-02522 | Bridgeport | -75.34908 | 39.78456 | 79-89 | 8 | -- | -- | 1 | 1 | -1 | 1 | 1 | 0 | 11/12/2008 |
| 15-616 | 30-03532-5 | Bridgeport | -75.32074 | 39.77706 | 230-240 | 31 | -- | -- | -8 | -8 | -8 | -5 | -8 | -3 | 11/12/2008 |
| 15-620 | 30-03677 | Bridgeport | -75.32547 | 39.80122 | 131-141 | 7 | -- | -- | 2 | 2 | 1 | 4 | 2 | -2 | 11/12/2008 |
| 15-679 | 30-03624 | Bridgeport | -75.26963 | 39.82956 | 118-128 | 10 | -- | -- | -3 | -7 | -5 | -2 | -3 | -1 | 11/18/2008 |
| 15-713 | 30-04348 | Bridgeport | -75.28963 | 39.80234 | 125-155 | 6 | -- | -- | -8 | -7 | -7 | -4 | -6 | -2 | 11/12/2008 |
| 15-727 | 30-04548 | Bridgeport | -75.28963 | 39.80234 | 195-205 | 5 | -- | -- | -8 | -8 | -8 | -5 | -7 | -2 | 11/12/2008 |
| 15-774 | 31-26241 | Woodbury | -75.18796 | 39.86845 | 93-113 | 10 | -- | -- | -1 | -- | -- | -1 | -1 | 0 | 11/12/2008 |
| 15-780 | 31-26244 | Woodbury | -75.18768 | 39.87317 | 75-85 | 5 | -- | -- | -2 | -5 | -4 | -3 | -1 | 2 | 12/12/2008 |
| 15-998 | -- | Pitman East | -75.10194 | 39.67533 | 820-837 | 141 | -- | -- | -64 | -- | -56 | -47 | -46 | 1 | 12/3/2008 |
| 15-1015 | -- | Bridgeport | -75.29074 | 39.82900 | 137-142 | 5 | -- | -- | -- | -- | -- | -4 | -5 | -1 | 11/12/2008 |
| 15-1036 | 31-22504 | Woodbury | -75.13523 | 39.79472 | 259-319 | 60 | -- | -- | -- | -63 | -51 | -45 | -48 | -3 | 11/21/2008 |
| 15-1176 | 31-43251 | Woodbury | -75.17081 | 39.82506 | 174-184 | 44 | -- | -- | -- | -- | -27 | -21 | -21 | 0 | 11/21/2008 |
| 15-1484 | 30-12608 | Woodstown | -75.33630 | 39.74289 | 280-300 | 104 | -- | -- | -- | -- | -14 | -14 | -16 | -2 | 12/3/2008 |
| 15-1485 | 31-48720 | Woodbury | -75.14129 | 39.84372 | 160-306 | 30 | -- | -- | -- | -- | -33 | -29 | -28 | 1 | 11/19/2008 |
| 15-1504 | 30-12671 | Bridgeport | -75.26074 | 39.75761 | 458-478 | 92 | -- | -- | -- | -- | -29 | -27 | -28 | -1 | 12/5/2008 |
| 15-1530 | 30-13148 | Woodstown | -75.26324 | 39.74539 | 376-396 | 52 | -- | -- | -- | -- | -- | -- | -25 | | 11/24/2008 |
| 15-1540 | -- | Woodbury | -75.23794 | 39.84411 | 130-140 | 16 | -- | -- | -- | -- | -- | -4 | -5 | -1 | 11/26/2008 |
| 15-1728 | 30-13075 | Bridgeport | -75.37500 | 39.77778 | 30-40 | 10 | -- | -- | -- | -- | -- | -- | 1 | | 11/24/2008 |
| 21-12 | 28-07034 | Jamesburg | -74.48776 | 40.26019 | 520-560 | 115 | 28 | 27 | 23 | 25 | 37 | 32 | 27 | -5 | 10/29/2008 |
| 21-22 | 28-05440 | Hightstown | -74.51790 | 40.28411 | 337-367 | 103 | 50 | 45 | 35 | 41 | 47 | 46 | 43 | -3 | 10/20/2008 |

**Table 2i continued.** Water-level data for wells screened in the Middle and undifferentiated Potomac-Raritan-Magothy aquifer, New Jersey Coastal Plain, 1978-2008. [--, data not available]

| USGS number | New Jersey permit number | USGS quadrangle | Longitude | Latitude | Screened interval (ft) | Altitude of land surface altitude (ft) | Water level altitude 1978 (ft) | Water-level altitude 1983 (ft) | Water level altitude 1988 (ft) | Water-level altitude 1993 (ft) | Water-level altitude 1998 (ft) | Water-level altitude 2003 (ft) | Water-level altitude 2008 (ft) | 2003 - 2008 change (ft) | 2008 measure-ment date |
|---|---|---|---|---|---|---|---|---|---|---|---|---|---|---|---|
| 21-25 | 28-01262 | Hightstown | -74.56404 | 40.28816 | 205-226 | 100 | 65 | 64 | 67 | 64 | 64 | 64 | 63 | 0 | 10/22/2008 |
| 21-43 | 28-05409 | Trenton East | -74.69724 | 40.18378 | 118-138 | 6 | -- | 2 | 4 | 4 | 3 | 3 | 2 | -1 | 10/28/2008 |
| 21-54 | 28-04602 | Trenton East | -74.65491 | 40.21842 | 194-243 | 85 | -- | -- | -- | 40 | 39 | 36 | 43 | 7 | 10/28/2008 |
| 21-73 | 28-02927 | Trenton East | -74.66819 | 40.23891 | 128-144 | 80 | -- | -- | -- | 47 | 40 | 45 | 47 | 2 | 10/28/2008 |
| 21-101 | 28-06030 | Allentown | -74.57864 | 40.21153 | 366-421 | 140 | 35 | 42 | 40 | 43 | 42 | 41 | 37 | -4 | 10/21/2008 |
| 21-120 | 28-05368 | Hightstown | -74.61757 | 40.26555 | 96-121 | 74 | 71 | 69 | 57 | -- | 68 | 71 | 70 | -1 | 10/22/2008 |
| 21-122 | 28-06455 | Hightstown | -74.61618 | 40.26511 | 75-126 | 75 | -- | -- | -- | -- | 67 | 71 | 69 | -2 | 10/22/2008 |
| 21-554 | 28-42865 | Allentown | -74.53376 | 40.24928 | 353-443 | 140 | -- | -- | -- | -- | -- | 50 | 39 | -11 | 10/29/2008 |
| 21-561 | 28-14731 | Hightstown | -74.52189 | 40.25508 | 230-270 | 113 | -- | -- | -- | -- | -- | 56 | 57 | 1 | 10/20/2008 |
| 23-9 | 28-00180 | Hightstown | -74.53631 | 40.30064 | 250-280 | 98 | 69 | -- | 62 | 65 | 65 | 67 | 64 | -3 | 10/20/2008 |
| 23-16 | 28-07800 | Hightstown | -74.51504 | 40.31172 | 230-260 | 95 | 66 | 60 | 58 | 62 | 63 | 63 | 61 | -2 | 10/22/2008 |
| 23-17 | 28-04589 | Hightstown | -74.51439 | 40.31183 | 268-298 | 98 | 67 | 61 | 60 | -- | 65 | 64 | 62 | -2 | 10/22/2008 |
| 23-70 | -- | New Brunswick | -74.45487 | 40.43205 | 0-21 | 73 | 57 | 56 | 56 | 57 | 57 | 58 | 56 | -2 | 10/20/2008 |
| 23-97 | -- | New Brunswick | -74.41710 | 40.37983 | 236-301 | 39 | 2 | 2 | 6 | 29 | 27 | 18 | 24 | 6 | 10/21/2008 |
| 23-106 | -- | New Brunswick | -74.37959 | 40.38094 | -132 | 27 | -- | -- | -- | 4 | 13 | 7 | 9 | 2 | 10/21/2009 |
| 23-107 | -- | New Brunswick | -74.37904 | 40.38122 | 311-334 | 28 | -- | -3 | 0 | -- | 8 | 6 | 9 | 3 | 10/21/2008 |
| 23-114 | -- | New Brunswick | -74.37904 | 40.38872 | 225-237 | 26 | -- | -- | -- | -- | -- | -- | 0 | | 10/21/2008 |
| 23-132 | -- | South Amboy | -74.35959 | 40.39316 | 262-267 | 25 | -44 | -38 | -36 | -3 | 4 | 13 | 11 | -2 | 10/15/2008 |
| 23-147 | 29-04998 | South Amboy | -74.31051 | 40.39780 | 425-475 | 80 | -- | -79 | -65 | -16 | -18 | -28 | -18 | 10 | 10/17/2008 |
| 23-171 | 48-00208 | South Amboy | -74.36687 | 40.40111 | 240-300 | 20 | -- | -- | -- | -- | -- | -- | -10 | | 10/21/2008 |
| 23-176 | 29-06429 | South Amboy | -74.32293 | 40.40205 | 321-363 | 45 | -61 | -- | -- | -- | -- | -29 | -20 | 9 | 10/17/2008 |
| 23-194 | -- | South Amboy | -74.33793 | 40.42677 | 201-281 | 18 | -76 | -46 | -59 | -8 | -14 | -17 | -11 | 6 | 10/20/2008 |
| 23-273 | -- | Hightstown | -74.59099 | 40.32566 | 70-75 | 76 | -- | -- | -- | 47 | 47 | 48 | 47 | -1 | 10/24/2008 |
| 23-291 | 28-04249 | Hightstown | -74.50321 | 40.35261 | 192-203 | 107 | 73 | 65 | 64 | 67 | 70 | 70 | 70 | 0 | 10/24/2008 |
| 23-365 | -- | South Amboy | -74.35515 | 40.44261 | 148-160 | 5.7 | -52 | -43 | -51 | -9 | -14 | -19 | -1 | 18 | 12/22/2008 |
| 23-401 | 29-05352 | South Amboy | -74.27420 | 40.46244 | 254-288 | 44 | -75 | -80 | -77 | -- | -14 | -38 | -13 | 25 | 10/16/2008 |
| 23-438 | 28-09722 | South Amboy | -74.36159 | 40.43355 | 132-182 | 20 | -49 | -38 | -46 | -4 | -8 | -11 | -4 | 7 | 10/16/2008 |
| 23-439 | 28-05987 | South Amboy | -74.36626 | 40.44261 | 121-126 | 21 | -40 | -32 | -38 | -2 | -5 | -9 | -3 | 6 | 10/20/2008 |
| 23-482 | -- | Perth Amboy | -74.27098 | 40.54510 | 44-76 | 11 | -- | -- | -- | -- | -- | -- | 10 | | 10/15/2008 |
| 23-552 | 28-10991 | Hightstown | -74.50549 | 40.33830 | 116-166 | 105 | -- | -- | 59 | 88 | 68 | 64 | 60 | -4 | 10/21/2008 |

**Table 2i continued.** Water-level data for wells screened in the Middle and undifferentiated Potomac-Raritan-Magothy aquifer, New Jersey Coastal Plain, 1978-2008. [--, data not available]

| USGS number | New Jersey permit number | USGS quadrangle | Longitude | Latitude | Screened interval (ft) | Altitude of land surface altitude (ft) | Water level altitude 1978 (ft) | Water-level altitude 1983 (ft) | Water level altitude 1988 (ft) | Water-level altitude 1993 (ft) | Water-level altitude 1998 (ft) | Water-level altitude 2003 (ft) | Water-level altitude 2008 (ft) | 2003 - 2008 change (ft) | 2008 measure-ment date |
|---|---|---|---|---|---|---|---|---|---|---|---|---|---|---|---|
| 23-1160 | 28-20882-0 | South Amboy | -74.33015 | 40.45566 | 210-230 | 86 | -- | -- | -54 | -13 | -13 | -19 | -11 | 8 | 10/21/2008 |
| 23-1181 | 29-19615-9 | South Amboy | -74.31793 | 40.46177 | 127-137 | 70 | -- | -- | -- | -24 | -20 | -25 | -23 | 2 | 10/21/2008 |
| 23-1346 | 28-40082 | Jamesburg | -74.46928 | 40.33606 | 276-337 | 130 | -- | -- | -- | -- | 44 | 41 | 41 | 0 | 10/22/2008 |
| 25-153 | 29-05942 | Keyport | -74.16889 | 40.41222 | 635-690 | 65 | -47 | -75 | -116 | -20 | -21 | -21 | -24 | -4 | 10/30/2008 |
| 25-230 | 29-06353 | Freehold | -74.31481 | 40.33461 | 580-670 | 125 | -41 | -36 | -49 | -14 | -16 | -13 | -18 | -5 | 11/12/2008 |
| 25-247 | 29-04285 | Freehold | -74.30179 | 40.31680 | 762-832 | 146 | -26 | -34 | -48 | -8 | -16 | -14 | -24 | -10 | 10/30/2008 |
| 25-262 | 29-05023 | Marlboro | -74.23073 | 40.35091 | 730-810 | 141 | -36 | -- | -- | -- | -- | -22 | -16 | 6 | 11/7/2008 |
| 25-268 | 29-06361 | Freehold | -74.25203 | 40.35628 | 632-698 | 114 | -40 | -50 | -64 | -12 | 9 | -24 | -20 | 4 | 10/30/2008 |
| 25-272 | 29-06527 | Marlboro | -74.24737 | 40.36900 | 670-680 | 117 | -44 | -55 | -73 | -17 | -21 | -29 | -33 | -4 | 10/20/2008 |
| 25-320 | 29-48826 | Sandy Hook | -73.99931 | 40.45150 | 838-878 | 14 | -4 | -9 | -10 | -1 | -1 | 0 | 2 | 2 | 10/16/2008 |
| 25-495 | -- | Long Branch | -74.05003 | 40.31417 | -1000 | 10 | -- | -- | -11 | -3 | -2 | -2 | -2 | 0 | 10/29/2008 |
| 25-545 | 29-13277 | Keyport | -74.16848 | 40.41177 | -712 | 140 | -- | -- | -- | -- | -- | -- | 44 | | 10/30/2008 |
| 25-562 | 29-13329 | Keyport | -74.20342 | 40.42791 | 500-555 | 30 | -- | -- | -- | -- | -- | -37 | -32 | 5 | 10/30/2008 |
| 25-634 | 29-16237 | Freehold | -74.28626 | 40.25567 | 877-914 | 170 | -- | -- | -- | -22 | -20 | -25 | -30 | -5 | 11/5/2008 |
| 25-635 | 29-18402-9 | Farmingdale | -74.20014 | 40.18484 | 1226-1330 | 111 | -- | -- | -38 | -23 | -18 | -22 | -28 | -6 | 10/22/2008 |
| 25-711 | 29-14303 | Freehold | -74.31709 | 40.29555 | 649-756 | 90 | -- | -- | -35 | -4 | -8 | -7 | -11 | -4 | 10/30/2008 |
| 25-728 | 28-21488 | Freehold | -74.35948 | 40.29533 | 541-621 | 70 | -- | -- | -24 | -1 | -3 | -4 | -10 | -6 | 10/23/2008 |
| 25-731 | 28-22008 | Freehold | -74.36625 | 40.31131 | 541-628 | 71 | -- | -- | -- | -- | 3 | 2 | -3 | -5 | 10/23/2008 |
| 29-19 | -- | Barnegat Light | -74.09264 | 39.80818 | 2736-2756 | 9 | 0 | -6 | -11 | -10 | -5 | -5 | -4 | 1 | 10/17/2008 |
| 29-47 | -- | Lakewood | -74.14261 | 40.07489 | 1709-1749 | 8 | -36 | -41 | -65 | -45 | -40 | -17 | -21 | -4 | 11/4/2008 |
| 29-85 | -- | Toms River | -74.23848 | 39.99151 | 1460-1480 | 67 | -23 | -29 | -40 | -30 | -20 | -23 | -25 | -2 | 10/30/2008 |
| 29-118 | 29-04322 | Lakehurst | -74.35237 | 40.03345 | 1397-1583 | 96 | -27 | -28 | -41 | -29 | -41 | -23 | -27 | -4 | 10/31/2008 |
| 29-132 | 29-03726 | Lakehurst | -74.32912 | 40.05803 | 1606-1728 | 98 | -30 | -34 | -48 | -42 | -38 | -29 | -32 | -3 | 10/28/2008 |
| 29-440 | 29-06549 | Lakewood | -74.22353 | 40.08381 | 1357-1602 | 72 | -20 | -31 | -44 | -29 | -20 | -21 | -24 | -3 | 11/6/2008 |
| 29-490 | 33-01343 | Keswick Grove | -74.35844 | 39.98658 | 1436-1636 | 100 | -30 | -47 | -33 | -18 | -19 | -21 | -22 | -1 | 11/5/2008 |
| 29-576 | 29-08936 | Lakehurst | -74.28740 | 40.11475 | 1276-1462 | 135 | -32 | -35 | -48 | -40 | -36 | -33 | -39 | -6 | 10/27/2008 |
| 29-581 | 48-00056 | Roosevelt | -74.44498 | 40.14061 | 876-976 | 130 | -1 | -16 | -26 | -17 | -14 | -12 | -9 | 3 | 10/27/2008 |
| 29-588 | 29-09259 | Lakewood | -74.18486 | 40.07737 | 1410-1620 | 73 | -- | -24 | -53 | -33 | -21 | -25 | -24 | 1 | 11/12/2008 |
| 29-595 | 29-08356 | Lakewood | -74.13486 | 40.07095 | 1565-1800 | 25 | -- | -- | -- | -- | -- | -- | -4 | | 11/4/2008 |
| 29-626 | 33-10224 | Toms River | -74.20778 | 39.95598 | 1700-1875 | 9 | -- | -23 | -33 | -23 | -14 | -24 | -16 | 8 | 11/25/2008 |

**Table 2i continued.** Water-level data for wells screened in the Middle and undifferentiated Potomac-Raritan-Magothy aquifer, New Jersey Coastal Plain, 1978-2008. [--, data not available]

| USGS number | New Jersey permit number | USGS quadrangle | Longitude | Latitude | Screened interval (ft) | Altitude of land surface altitude (ft) | Water level altitude 1978 (ft) | Water-level altitude 1983 (ft) | Water level altitude 1988 (ft) | Water-level altitude 1993 (ft) | Water-level altitude 1998 (ft) | Water-level altitude 2003 (ft) | Water-level altitude 2008 (ft) | 2003 - 2008 change (ft) | 2008 measure-ment date |
|---|---|---|---|---|---|---|---|---|---|---|---|---|---|---|---|
| 29-779 | 29-12006 | Lakewood | -74.14153 | 40.07595 | 1700-1860 | 34 | -- | -- | -- | -- | -- | -- | -21 | | 11/4/2008 |
| 29-1113 | 29-25859 | Point Pleasant | -74.05733 | 40.01295 | 1852-1974 | 10 | -- | -- | -- | -- | -7 | -7 | -10 | -3 | 11/5/2008 |
| 29-1659 | 29-34751 | Adelphia | -74.29139 | 40.15389 | 1100-1300 | 142 | -- | -- | -- | -- | -- | -- | -15 | | 10/28/2008 |
| 29-1781 | 29-44970 | Adelphia | -74.29444 | 40.15750 | 1100-1325 | 170 | -- | -- | -- | -- | -- | -- | 7 | | 10/28/2008 |
| 33-65 | -- | Penns Grove | -75.40964 | 39.65345 | 501-512 | 30 | -14 | -15 | -18 | -- | -18 | -17 | -22 | -5 | 12/5/2008 |
| 33-106 | -- | Salem | -75.48770 | 39.58734 | 359-365 | 5 | -- | -- | -- | -31 | -31 | -31 | -34 | -3 | 12/15/2008 |
| 33-119 | 30-00018 | Wilmington South | -75.51145 | 39.66917 | 210-230 | 7 | -46 | -39 | -43 | -44 | -38 | -46 | -48 | -2 | 11/20/2008 |
| 33-158 | 30-00763 | Woodstown | -75.33575 | 39.64678 | 562-575 | 62 | -- | -- | -25 | -17 | -25 | -23 | -26 | -3 | 12/5/2008 |
| 33-166 | -- | Penns Grove | -75.37575 | 39.66178 | 568-578 | 47 | -14 | -15 | -18 | -- | -18 | -16 | -20 | -4 | 11/5/2008 |
| 33-187 | -- | Woodstown | -75.32036 | 39.67714 | 664-672 | 73 | -25 | -26 | -28 | -29 | -28 | -25 | -29 | -4 | 11/14/2008 |
| 33-251 | -- | Salem | -75.46467 | 39.56370 | 699-709 | 3 | -27 | -28 | -32 | -32 | -31 | -32 | -35 | -3 | 11/20/2008 |
| 33-305 | 30-01083 | Penns Grove | -75.41603 | 39.67039 | 381-457 | 14 | -13 | -14 | -16 | -- | -16 | -15 | -20 | -5 | 12/5/2008 |
| 33-918 | 34-01512 | Taylors Bridge | -75.53594 | 39.46414 | 1115-1135 | 12 | -- | -- | -- | -- | -- | -44 | -43 | 1 | 12/10/2008 |
| 33-933 | 30-13120 | Woodstown | -75.31880 | 39.64617 | 535-670 | 48 | -- | -- | -- | -- | -33 | -31 | -33 | -2 | 12/5/2008 |
| 33-934 | 34-04055 | Taylors Bridge | -75.52979 | 39.46214 | 826-836 | 16 | -- | -- | -- | -- | -60 | -70 | -75 | -5 | 12/10/2008 |
| 33-972 | 30-12165 | Wilmington South | -75.50525 | 39.67181 | 202-264 | 11 | -- | -- | -- | -- | -- | -- | -51 | | 11/20/2008 |
| P10105 | -- | Philadelphia | -75.17212 | 39.89511 | -101 | 9 | -9 | -- | -7 | -4 | -4 | -6 | -4 | | 11/19/2008 |

**Table 2j.** Water-level data for wells screened in the Lower Potomac-Raritan-Magothy aquifer, New JerseyCoastal Plain, 1978-2008. [--, data not available]

| USGS number | New Jersey permit number | USGS quadrangle | Longitude | Latitude | Screened interval (ft) | Altitude of land surface altitude (ft) | Water level altitude 1978 (ft) | Water-level altitude 1983 (ft) | Water level altitude 1988 (ft) | Water-level altitude 1993 (ft) | Water-level altitude 1998 (ft) | Water-level altitude 2003 (ft) | Water-level altitude 2008 (ft) | 2003 - 2008 change (ft) | 2008 measure-ment date |
|---|---|---|---|---|---|---|---|---|---|---|---|---|---|---|---|
| 05-123 | 31-05321 | Camden | -75.00245 | 39.98461 | 226-261 | 25 | -10 | -12 | -16 | -16 | -16 | -12 | -8 | 4 | 11/18/2008 |
| 05-125 | 31-03835 | Moorestown | -74.98884 | 39.99114 | 239-281 | 79 | -11 | -15 | -16 | -19 | -17 | -15 | -10 | 5 | 11/18/2008 |
| 05-129 | 27-04844 | Camden | -75.00267 | 39.99595 | -174 | 60 | -- | -- | -- | -- | -- | 0 | 3 | 3 | 11/12/2008 |
| 05-130 | 31-04576 | Frankford | -75.01098 | 40.00006 | 167-198 | 70 | -4 | -3 | -14 | -12 | -14 | -9 | -6 | 3 | 11/18/2008 |
| 05-146 | 27-03080 | Beverly | -74.96809 | 40.02292 | 89-130 | 25 | 3 | 2 | 0 | -- | -- | 5 | 4 | -1 | 11/18/2008 |
| 05-228 | 31-08923 | Moorestown | -74.98234 | 39.94206 | 440-500 | 40 | -47 | -51 | -60 | -53 | -55 | -38 | -42 | -4 | 11/3/2008 |
| 05-262 | -- | Mount Holly | -74.83989 | 39.92345 | 1125-1145 | 72 | -48 | -58 | -60 | -61 | -52 | -47 | -44 | 3 | 10/27/2008 |
| 05-274 | 31-03674 | Moorestown | -74.98434 | 39.97817 | 241-262 | 40 | -20 | -26 | -29 | -31 | -28 | -25 | -19 | 6 | 11/7/2008 |
| 05-645 | -- | Bristol | -74.87072 | 40.00289 | 431-441 | 40 | -31 | -35 | -41 | -41 | -38 | -30 | -29 | 1 | 10/27/2008 |
| 05-648 | -- | Beverly | -74.90217 | 40.01736 | 306-316 | 34 | -20 | -23 | -29 | -28 | -29 | -19 | -22 | -3 | 10/21/2008 |
| 05-746 | 31-12925 | Moorestown | -74.98739 | 39.95736 | 389-450 | 13 | -29 | -41 | -43 | -43 | -38 | -32 | -29 | 3 | 11/3/2008 |
| 05-819 | 31-19212 | Moorestown | -74.94595 | 39.93531 | 499-590 | 20 | -- | -59 | -68 | -65 | -- | -47 | -47 | 0 | 11/3/2008 |
| 05-823 | -- | Moorestown | -74.92122 | 39.93819 | 590-640 | 35 | -48 | -62 | -75 | -64 | -50 | -50 | -47 | 3 | 11/3/2008 |
| 05-1075 | 31-26130 | Moorestown | -74.93250 | 39.94253 | 528-644 | 40 | -- | -- | -63 | -61 | -- | -43 | -42 | 1 | 11/3/2008 |
| 07-12 | 31-02687 | Runnemede | -75.10979 | 39.87272 | 334-359 | 31 | -57 | -60 | -52 | -50 | -41 | -36 | -33 | 3 | 11/18/2008 |
| 07-68 | 31-00904 | Camden | -75.09287 | 39.93267 | 185-225 | 24 | -- | -- | -- | -- | -- | -- | -14 | | 11/17/2008 |
| 07-111 | 31-03456 | Camden | -75.08854 | 39.95686 | 139-170 | 9 | -- | -- | -26 | -- | -10 | -7 | -8 | -1 | 11/18/2008 |
| 07-121 | -- | Moorestown | -74.99333 | 39.88092 | 672-729 | 76 | -89 | -98 | -107 | -- | -59 | -73 | -57 | 16 | 11/19/2008 |
| 07-122 | 31-07021 | Moorestown | -74.99489 | 39.88122 | 684-741 | 80 | -- | -- | -- | -- | -- | -- | -51 | | 11/19/2008 |
| 07-130 | 31-05077 | Moorestown | -74.95183 | 39.89817 | 743-748 | 71 | -67 | -75 | -80 | -79 | -52 | -59 | -51 | 8 | 11/20/2008 |
| 07-144 | 31-00684 | Camden | -75.01695 | 39.91145 | 491-527 | 39 | -60 | -64 | -67 | -65 | -49 | -42 | -38 | 4 | 11/19/2008 |
| 07-157 | 31-05033 | Camden | -75.00839 | 39.93284 | 376-427 | 45 | -- | -- | -- | -- | -43 | -37 | -32 | 5 | 11/19/2008 |
| 07-163 | 31-04051 | Camden | -75.00764 | 39.93606 | 371-453 | 39 | -46 | -51 | -53 | -45 | -36 | -35 | -26 | 9 | 11/19/2008 |
| 07-171 | 31-04797 | Camden | -75.08717 | 39.90736 | 224-313 | 15 | -- | -- | -- | -- | -- | -- | -17 | | 11/13/2008 |
| 07-172 | 31-04799 | Camden | -75.08534 | 39.90781 | 218-312 | 10 | -46 | -40 | -37 | -38 | -- | -35 | -8 | 27 | 11/13/2008 |
| 07-175 | 31-00079 | Camden | -75.07687 | 39.92089 | 266-306 | 21 | -55 | -52 | -51 | -- | -38 | -31 | -29 | 2 | 11/13/2008 |
| 07-185 | -- | Clementon | -74.98156 | 39.83067 | 940-950 | 70 | -- | -- | -- | -- | -- | -- | -63 | | 12/23/2008 |
| 07-188 | 31-05950 | Clementon | -74.98258 | 39.83059 | 934-986 | 65 | -- | -- | -89 | -97 | -62 | -69 | -66 | 3 | 12/23/2008 |
| 07-221 | -- | Philadelphia | -75.12694 | 39.89894 | 162-170 | 11 | -39 | -35 | -30 | -26 | -22 | -18 | -16 | 2 | 11/19/2008 |
| 07-273 | 31-04756 | Runnemede | -75.06234 | 39.84222 | 612-712 | 54 | -78 | -77 | -83 | -82 | -61 | -59 | -56 | 3 | 11/19/2008 |

**Table 2j continued.** Water-level data for wells screened in the Lower Potomac-Raritan-Magothy aquifer, New JerseyCoastal Plain, 1978-2008. [--, data not available]

| USGS number | New Jersey permit number | USGS quadrangle | Longitude | Latitude | Screened interval (ft) | Altitude of land surface altitude (ft) | Water level altitude 1978 (ft) | Water-level altitude 1983 (ft) | Water level altitude 1988 (ft) | Water-level altitude 1993 (ft) | Water-level altitude 1998 (ft) | Water-level altitude 2003 (ft) | Water-level altitude 2008 (ft) | 2003 - 2008 change (ft) | 2008 measure-ment date |
|---|---|---|---|---|---|---|---|---|---|---|---|---|---|---|---|
| 07-278 | 31-02434 | Camden | -75.05389 | 39.87725 | 452-594 | 65 | -72 | -76 | -82 | -- | -50 | -56 | -49 | 7 | 11/20/2008 |
| 07-283 | 31-04282 | Camden | -75.07573 | 39.87956 | 445-455 | 24 | -62 | -64 | -64 | -61 | -48 | -43 | -40 | 3 | 11/18/2008 |
| 07-284 | 31-05054 | Camden | -75.07601 | 39.87981 | -484 | 30 | -- | -- | -66 | -61 | -45 | -44 | -40 | 4 | 11/18/2008 |
| 07-302 | 31-02130 | Camden | -75.02745 | 39.88867 | 523-572 | 21 | -76 | -83 | -89 | -95 | -62 | -55 | -52 | 3 | 11/12/2008 |
| 07-320 | 31-04642 | Camden | -75.05289 | 39.94733 | 245-285 | 69 | -33 | -36 | -34 | -32 | -26 | -18 | -15 | 3 | 11/18/2008 |
| 07-335 | 31-02915 | Camden | -75.03934 | 39.95545 | 243-278 | 61 | -33 | -35 | -35 | -34 | -29 | -27 | -20 | 7 | 11/18/2008 |
| 07-341 | 31-01417 | Camden | -75.06915 | 39.96533 | 115-145 | 45 | -22 | -20 | -19 | -21 | -10 | -7 | -6 | 1 | 11/19/2008 |
| 07-350 | 51-00064 | Camden | -75.02189 | 39.96742 | 232-257 | 12 | -- | -- | -- | -- | -23 | -18 | -15 | 3 | 11/18/2008 |
| 07-368 | 51-00053 | Camden | -75.06292 | 39.97983 | 106-126 | 10 | -13 | -22 | -17 | -- | -- | -12 | -9 | 3 | 11/17/2008 |
| 07-372 | 31-05110 | Camden | -75.03498 | 39.98153 | 195-230 | 68 | -- | -- | -23 | -20 | -16 | -13 | -12 | 1 | 11/18/2008 |
| 07-412 | 31-09560 | Clementon | -74.94128 | 39.82289 | 1082-1092 | 149 | -62 | -72 | -78 | -80 | -58 | -58 | -55 | 3 | 11/12/2008 |
| 07-523 | 31-12315 | Runnemede | -75.09217 | 39.86434 | 458-557 | 81 | -56 | -58 | -61 | -58 | -43 | -38 | -38 | 0 | 11/18/2008 |
| 07-528 | 31-08526 | Camden | -75.05061 | 39.97686 | 140-180 | 20 | -23 | -28 | -32 | -22 | -14 | -13 | -11 | 2 | 11/17/2008 |
| 07-541 | 31-15720 | Camden | -75.09573 | 39.93650 | 215-253 | 20 | -- | -34 | -31 | -26 | -19 | -14 | -10 | 4 | 11/17/2008 |
| 07-547 | 31-18944 | Camden | -75.08231 | 39.95881 | 155-195 | 35 | -- | -- | -32 | -- | -12 | -10 | -7 | 3 | 11/18/2008 |
| 07-597 | 31-20270 | Camden | -75.08684 | 39.95503 | 136-176 | 11 | -- | -- | -30 | -- | -11 | -8 | -8 | 0 | 11/18/2008 |
| 07-723 | 31-28896 | Camden | -75.05484 | 39.90036 | 418-470 | 64 | -- | -- | -- | -- | -49 | -43 | -42 | 1 | 11/10/2008 |
| 07-739 | 31-38319 | Moorestown | -74.99406 | 39.88178 | 695-754 | 85 | -- | -- | -- | -- | -- | -- | -51 | | 11/19/2008 |
| 07-932 | 31-43420 | Camden | -75.07092 | 39.96656 | 125-145 | 29 | -- | -- | -- | -- | -11 | -7 | -5 | 2 | 11/17/2008 |
| 07-933 | 31-45075 | Camden | -75.02128 | 39.96900 | 177-182 | 28 | -- | -- | -- | -- | -22 | -19 | -16 | 3 | 10/10/2008 |
| 07-965 | 31-26140-0 | Camden | -75.03323 | 39.99345 | 85-105 | 19 | -- | -- | -- | -- | -12 | -7 | -5 | 2 | 10/28/2008 |
| 07-1006 | 31-58576 | Camden | -75.04192 | 39.96539 | 250-260 | 33 | -- | -- | -- | -- | -- | -16 | -14 | 2 | 11/18/2008 |
| 07-1027 | 31-58626 | Camden | -75.04972 | 39.98283 | 148-158 | 26 | -- | -- | -- | -- | -- | -- | -15 | | 11/18/2008 |
| 07-1042 | 31-59990 | Camden | -75.05303 | 39.96475 | 265-275 | 89 | -- | -- | -- | -- | -- | -- | -10 | | 11/10/2008 |
| 07-1043 | 31-59991 | Camden | -75.05306 | 39.96472 | 210-220 | 89 | -- | -- | -- | -- | -- | -- | -11 | | 11/10/2008 |
| 07-1055 | 31-59303 | Camden | -75.05961 | 39.97161 | 210-220 | 67 | -- | -- | -- | -- | -- | -9 | -8 | 1 | 11/10/2008 |
| 07-1070 | 31-56691 | Camden | -75.05639 | 39.98839 | 93-120 | 11 | -- | -- | -- | -- | -- | -- | -10 | | 11/17/2008 |
| 07-1085 | 31-59128 | Camden | -75.06028 | 39.90167 | 355-445 | 51 | -- | -- | -- | -- | -- | -40 | -39 | 1 | 11/10/2008 |
| 07-1245 | 31-64874 | Camden | -75.05490 | 39.99261 | - | 1 | -- | -- | -- | -- | -- | -- | -13 | | 11/17/2008 |
| 07-1250 | 31-64870 | Camden | -75.05128 | 39.99261 | - | 15 | -- | -- | -- | -- | -- | -- | -5 | | 11/17/2008 |

**Table 2j continued.** Water-level data for wells screened in the Lower Potomac-Raritan-Magothy aquifer, New JerseyCoastal Plain, 1978-2008. [--, data not available]

| USGS number | New Jersey permit number | USGS quadrangle | Longitude | Latitude | Screened interval (ft) | Altitude of land surface altitude (ft) | Water level altitude 1978 (ft) | Water-level altitude 1983 (ft) | Water level altitude 1988 (ft) | Water-level altitude 1993 (ft) | Water-level altitude 1998 (ft) | Water-level altitude 2003 (ft) | Water-level altitude 2008 (ft) | 2003 - 2008 change (ft) | 2008 measure-ment date |
|---|---|---|---|---|---|---|---|---|---|---|---|---|---|---|---|
| 15-133 | 30-01222 | Marcus Hook | -75.37852 | 39.75289 | 317-367 | 20 | -- | -- | -2 | -4 | -4 | 1 | 2 | 1 | 11/10/2008 |
| 15-139 | 30-01223 | Bridgeport | -75.35936 | 39.76900 | 301-345 | 7 | -10 | -10 | -11 | -1 | -11 | -9 | -11 | -2 | 11/12/2008 |
| 15-282 | 31-07056 | Woodbury | -75.18443 | 39.82034 | 388-450 | 55 | -30 | -- | -34 | -32 | -51 | -19 | -19 | 0 | 11/21/2008 |
| 15-308 | -- | Woodbury | -75.21047 | 39.84483 | 231-271 | 10 | -14 | -15 | -19 | -41 | -26 | -13 | -15 | -2 | 11/20/2008 |
| 15-312 | 51-00063 | Woodbury | -75.16243 | 39.85189 | 322-372 | 20 | -58 | -55 | -56 | -45 | -52 | -29 | -25 | 4 | 11/21/2008 |
| 15-321 | 31-00028 | Woodbury | -75.14767 | 39.87225 | 237-277 | 13 | -- | -57 | -61 | -- | -- | -34 | -30 | 4 | 11/20/2008 |
| 15-331 | 31-04259 | Woodbury | -75.15225 | 39.83175 | 405-457 | 35 | -44 | -47 | -53 | -49 | -42 | -34 | -32 | 2 | 11/19/2008 |
| 15-349 | -- | Marcus Hook | -75.38741 | 39.78067 | 170-220 | 6 | -5 | -5 | -8 | -5 | -6 | -4 | -5 | -1 | 11/10/2008 |
| 15-357 | -- | Bridgeport | -75.29324 | 39.83261 | -105 | 4 | -4 | -4 | -- | -- | -- | -6 | -7 | -1 | 11/12/2008 |
| 15-430 | 31-17788 | Woodbury | -75.16167 | 39.86514 | 256-328 | 15 | -- | -49 | -53 | -- | -- | -19 | -20 | -1 | 11/20/2008 |
| 15-615 | 30-03530-9 | Bridgeport | -75.32074 | 39.77706 | 378-388 | 29 | -- | -- | -15 | -16 | -15 | -12 | -15 | -3 | 11/12/2008 |
| 15-618 | 30-03531-7 | Bridgeport | -75.32547 | 39.80122 | 230-240 | 7 | -- | -- | -7 | -7 | -8 | -5 | -7 | -2 | 11/12/2008 |
| 15-671 | -- | Runnemede | -75.09128 | 39.83261 | 650-670 | 35 | -- | -- | -69 | -69 | -53 | -47 | -46 | 1 | 11/14/2008 |
| 15-678 | 30-03625 | Bridgeport | -75.26963 | 39.82956 | 194-204 | 9 | -- | -- | -8 | -5 | -8 | -5 | -6 | -1 | 11/18/2008 |
| 15-680 | 30-03602 | Bridgeport | -75.26768 | 39.84400 | 186-196 | 9 | -- | -- | -5 | -6 | -5 | -2 | -5 | -3 | 11/18/2008 |
| 15-712 | 30-04347 | Bridgeport | -75.28963 | 39.80234 | 275-290 | 7 | -- | -- | -11 | -11 | -11 | -8 | -10 | -2 | 11/12/2008 |
| 15-738 | 30-03612-7 | Bridgeport | -75.25630 | 39.83011 | 188-198 | 5 | -- | -- | -9 | -9 | -9 | -6 | -7 | -1 | 11/18/2008 |
| 15-742 | 31-25266-4 | Woodbury | -75.16740 | 39.78122 | 757-777 | 84 | -- | -- | -37 | -37 | -32 | -26 | -26 | 0 | 11/14/2008 |
| 15-770 | 31-26237-6 | Woodbury | -75.18712 | 39.86734 | 204-224 | 10 | -- | -- | -25 | -21 | -17 | -12 | -10 | 2 | 11/12/2008 |
| 15-772 | 31-26242 | Woodbury | -75.18796 | 39.86845 | 196-216 | 10 | -- | -- | -- | -- | -- | -12 | -11 | 1 | 11/12/2008 |
| 15-778 | 31-26245 | Woodbury | -75.18856 | 39.87278 | 170-190 | 5 | -- | -- | -- | -- | -17 | -13 | -8 | 5 | 12/12/2008 |
| 15-1004 | -- | Pitman East | -75.10073 | 39.73928 | 1038-1206 | 80 | -- | -- | -- | -63 | -55 | -49 | -48 | 1 | 12/3/2008 |
| 15-1125 | 30-04112 | Bridgeport | -75.29074 | 39.82706 | 186-196 | 15 | -- | -- | -- | -3 | -4 | -3 | -3 | 0 | 11/12/2008 |
| 15-1201 | 30-11328 | Woodbury | -75.24685 | 39.84011 | 235-245 | 12 | -- | -- | -- | -- | -- | -5 | -6 | -1 | 11/18/2008 |
| 15-1487 | 30-12609 | Woodstown | -75.33630 | 39.74261 | 495-525 | 104 | -- | -- | -- | -- | -15 | -16 | -17 | -1 | 12/3/2008 |
| 15-1726 | 30-13076 | Bridgeport | -75.37528 | 39.77722 | 180-200 | 10 | -- | -- | -- | -- | -- | -- | -6 | | 11/24/2008 |
| 33-86 | 30-01139 | Marcus Hook | -75.42269 | 39.76595 | 169-189 | 13 | -10 | -12 | -11 | -17 | -14 | -12 | -13 | -1 | 11/17/2008 |
| 33-330 | 50-00098 | Penns Grove | -75.44947 | 39.70139 | -394 | 16 | -38 | -15 | -23 | -40 | -34 | -34 | -38 | -4 | 11/24/2008 |
| 33-335 | 30-01133 | Penns Grove | -75.46203 | 39.70314 | 270-430 | 13 | -- | -30 | -33 | -- | -- | -32 | -36 | -4 | 12/5/2008 |
| 33-458 | 34-01511 | Taylors Bridge | -75.53589 | 39.46417 | 1112-1132 | 11 | -- | -33 | -- | -41 | -42 | -45 | -46 | -1 | 12/10/2008 |

**Table 2j continued.** Water-level data for wells screened in the Lower Potomac-Raritan-Magothy aquifer, New JerseyCoastal Plain, 1978-2008. [--, data not available]

| USGS number | New Jersey permit number | USGS quadrangle | Longitude | Latitude | Screened interval (ft) | Altitude of land surface altitude (ft) | Water level altitude 1978 (ft) | Water-level altitude 1983 (ft) | Water level altitude 1988 (ft) | Water-level altitude 1993 (ft) | Water-level altitude 1998 (ft) | Water-level altitude 2003 (ft) | Water-level altitude 2008 (ft) | 2003 - 2008 change (ft) | 2008 measure-ment date |
|---|---|---|---|---|---|---|---|---|---|---|---|---|---|---|---|
| 33-843 | 30-12116 | Woodstown | -75.31741 | 39.64567 | 825-855 | 42 | -- | -- | -- | -- | -- | -- | -38 | | 12/5/2008 |
| 33-951 | 30-08958 | Marcus Hook | -75.41217 | 39.78144 | 130-150 | 22 | -- | -- | -- | -- | -- | -- | -8 | | 11/17/2008 |
| P10113 | -- | Philadelphia | -75.17740 | 39.90234 | - | 6 | -7 | -- | -5 | -4 | -3 | -3 | -1 | 2 | 11/19/2008 |
| P10114 | -- | Philadelphia | -75.14157 | 39.91261 | 122-167 | 10 | -- | -- | -8 | -6 | -6 | -5 | -5 | 0 | 11/19/2008 |

**Table 3. Groundwater chloride monitoring network.**

| Site Number | Site Name | NJUID | Latitude-DD | Longitude-DD | Aquifer Code | Owner | Site Use | Water Use | Depth | Depth Top of Open Interval | Depth Bottom of Open Interval |
|---|---|---|---|---|---|---|---|---|---|---|---|
| 392754074270101 | 010180-- Oceanville 1 Ob | 010180 | 39.46511731 | -74.44987219 | 122KRKDL | US Geological Survey | O | U | 570.0 | 560.0 | 570.0 |
| 391827074371001 | 010578-- Jobs Point Obs | 010578 | 39.30733785 | -74.61876870 | 122KRKDL | US Geological Survey | O | U | 680.0 | 670.0 | 680.0 |
| 392032074300801 | 010702-- Burk Ave TW Obs | 010702 | 39.34233857 | -74.50181900 | 122KRKDL | US Geological Survey | O | U | 755.0 | 740.0 | 750.0 |
| 393232074263901 | 010703-- Faa Pomona Obs | 010703 | 39.44428361 | -74.54182078 | 122KRKDL | US Geological Survey | O | U | 575.0 | 560.0 | 570.0 |
| 393232074263902 | 010775-- FAA Intermediat | 010775 | 39.44428361 | -74.54182078 | 121CKKD | Atlantic City MUA | O | U | 182.0 | 132.0 | 182.0 |
| 393232074263903 | 010776-- FAA Shallow Obs | 010776 | 39.44428361 | -74.54182078 | 121CKKD | Atlantic City MUA | O | U | 93.0 | 73.0 | 93.0 |
| 392017074300201 | 010834-- Margate Firehou | 010834 | 39.33817188 | -74.50015226 | 124PNPN | US Geological Survey | O | U | 997.4 | 970.0 | 990.7 |
| 392640074372401 | 011219-- Hamilton Twp 9 | 011219 | 39.44456107 | -74.62293559 | 124PNPN | Hamilton Twp MUA | T | U | 742.0 | 722.0 | 742.0 |
| 395525074502505 | 050261-- Medford 5 Obs | 050261 | 39.92372449 | -74.83988577 | 211MRPAM | US Geological Survey | O | U | 750.0 | 740.0 | 750.0 |
| 395525074502601 | 050262-- Medford 4 Obs | 050262 | 39.92344671 | -74.83988577 | 211MRPAL | US Geological Survey | O | U | 1145.0 | 1125.0 | 1145.0 |
| 395838074590501 | 050274-- Campbell 1 Obs | 050274 | 39.97816796 | -74.98433605 | 211MRPAL | Denton Vacuum Inc | O | U | 268.0 | 241.0 | 262.0 |
| 394422074430901 | 050407-- Atsion 1 Obs | 050407 | 39.73956215 | -74.71876960 | 124PNPN | US Geological Survey | O | U | 260.0 | 240.0 | 260.0 |
| 393844074385501 | 050488-- Batsto 2 | 050488 | 39.64583333 | -74.64847222 | 124PNPN | State of NJ | W | P | 449.0 | 419.0 | 449.0 |
| 400010074521601 | 050645-- Willingboro 2 O | 050645 | 40.00288973 | -74.87072104 | 211MRPAL | Willingboro MUA | O | U | 441.0 | 431.0 | 441.0 |
| 394914074254401 | 050676-- Coyle Airport O | 050676 | 39.82067391 | -74.42903774 | 124PNPN | US Geological Survey | O | U | 540.0 | 530.0 | 540.0 |
| 395122074301701 | 050683-- Butler Place 1 | 050683 | 39.85622860 | -74.50431859 | 211MRPA | US Geological Survey | O | U | 2117.0 | 2102.0 | 2117.0 |
| 395309074352101 | 051389-- New Lisbon 1 Ob | 051389 | 39.88594948 | -74.58876603 | 211MRPAU | State of NJ-Human Se | O | U | 920.0 | 900.0 | 920.0 |
| 394904074253601 | 051391-- Coyle 2 Obs (OW | 051391 | 39.81789618 | -74.42625984 | 211MRPAU | State of NJ-Div Park | O | U | 1441.0 | 1416.0 | 1436.0 |
| 395552075053501 | 070068-- PW 13 | 070068 | 39.93266846 | -75.09286855 | 211MRPAL | Camden City WD | W | P | 225.0 | 185.0 | 225.0 |
| 395229074571201 | 070117-- Hutton Hill 1 O | 070117 | 39.87483599 | -74.95294444 | 211MRPAU | NJ/American WC | O | U | 562.0 | 552.0 | 562.0 |
| 395003074585101 | 070189-- Gibbsboro 41 | 070189 | 39.83428080 | -74.98044466 | 211MRPAL | NJ/American WC | W | P | 1099.0 | 1022.0 | 1097.0 |
| 395246075043301 | 070283-- Egbert Obs | 070283 | 39.87955781 | -75.07572831 | 211MRPAL | NJ/American WC | O | U | 455.0 | 445.0 | 455.0 |
| 394922074563301 | 070412-- Elm Tree 2 Obs | 070412 | 39.82289232 | -74.94127664 | 211MRPAL | NJ/American WC | O | U | 1092.0 | 1082.0 | 1092.0 |
| 394922074563302 | 070413-- Elm Tree 3 Obs | 070413 | 39.82289232 | -74.94127664 | 211MRPAM | NJ/American WC | O | U | 717.0 | 706.0 | 717.0 |
| 394215074561701 | 070476-- New Brooklyn Pa | 070476 | 39.70428232 | -74.93766569 | 211MRPA | US Geological Survey | O | U | 1505.0 | 1485.0 | 1495.0 |
| 394215074561702 | 070477-- New Brooklyn Pa | 070477 | 39.70428232 | -74.93766569 | 211MRPAU | US Geological Survey | O | U | 849.0 | 829.0 | 839.0 |
| 394215074561703 | 070478-- New Brooklyn Pa | 070478 | 39.70428232 | -74.93766569 | 211MLRW | US Geological Survey | O | U | 530.0 | 520.0 | 530.0 |
| 395152075053301 | 070523-- Bellmawr Ps | 070523 | 39.86433569 | -75.09217364 | 211MRPAL | Bellmawr Boro WD | W | P | 557.0 | 458.0 | 557.0 |
| 390621074425201 | 090008-- PW 3 | 090008 | 39.10594733 | -74.71293973 | 122KRKDL | Avalon City WD | W | P | 930.0 | 845.0 | 925.0 |
| 385613074545701 | 090012-- Columbia 1 | 090012 | 38.93705702 | -74.91545022 | 121CNSY | Cape May City WD | O | U | 395.0 | 0.0 | 0.0 |
| 385650074531101 | 090017-- Institutional 1 | 090017 | 38.94761268 | -74.88572647 | 121CNSY | US Coast Guard | W | T | 322.0 | 292.0 | 322.0 |
| 385652074532701 | 090018-- USCG 2 | 090018 | 38.94789045 | -74.89044894 | 121CNSY | US Coast Guard | W | T | 325.0 | 295.0 | 325.0 |
| 385748074553301 | 090048-- Canal 5 Obs | 090048 | 38.96344593 | -74.92545070 | 121CNSY | US Geological Survey | O | U | 252.0 | 242.0 | 252.0 |
| 385804074574201 | 090049-- Higbee Beach 3 | 090049 | 38.96789028 | -74.96128587 | 121CNSY | US Geological Survey | O | U | 250.0 | 241.0 | 250.0 |
| 390058074542701 | 090060-- Airport 7 Obs | 090060 | 39.01566839 | -74.90683854 | 121CNSY | US Geological Survey | O | U | 257.0 | 242.0 | 257.0 |
| 390137074535201 | 090070-- Rio Grande 36 | 090070 | 39.02705738 | -74.89739357 | 112HLBC | Wildwood City WD | W | P | 63.0 | 48.0 | 63.0 |
| 390210074473001 | 090079-- Nummy Is 2 Obs | 090079 | 39.03622440 | -74.79127694 | 122KRKDL | Haller, Lee | O | U | 876.0 | 833.0 | 876.0 |
| 390211074505501 | 090080-- Cape May 42 Obs | 090080 | 39.03705758 | -74.84850212 | 121CNSY | US Geological Survey | O | U | 252.0 | 242.0 | 252.0 |
| 390211074505502 | 090081-- Cape May 23 Obs | 090081 | 39.03650203 | -74.84822433 | 112HLBC | US Geological Survey | O | U | 26.0 | 23.0 | 26.0 |
| 390425074544601 | 090089-- Oyster Lab 4 Ob | 090089 | 39.07372435 | -74.91239422 | 121CNSY | US Geological Survey | O | U | 210.0 | 195.0 | 210.0 |
| 390301074454501 | 090132-- PW 4 | 090132 | 39.05039123 | -74.76210874 | 122KRKDL | Stone Harbor WD | W | P | 883.0 | 830.0 | 880.0 |
| 385607074555201 | 090150-- West Cape May 1 | 090150 | 38.93539031 | -74.93183995 | 121CNSY | US Geological Survey | O | U | 293.0 | 283.0 | 293.0 |
| 391621074435501 | 090185-- Macnamara W A | 090185 | 39.27261111 | -74.73180556 | 122KRKDL | US Geological Survey | O | U | 655.0 | 640.0 | 650.0 |
| 390218074560901 | 090187-- F-35 | 090187 | 39.03844626 | -74.93545107 | 121CNSY | Cape May County | O | U | 190.0 | 186.0 | 190.0 |
| 390211074545701 | 090188-- F-36 | 090188 | 39.03761298 | -74.91072757 | 121CNSY | Cape May County | O | U | 233.0 | 229.0 | 233.0 |
| 390128074563901 | 090213-- F-41 | 090213 | 39.02455724 | -74.94378487 | 121CNSY | Cape May County | O | U | 208.0 | 203.0 | 208.0 |
| 385709074512801 | 090302-- Coast Guard 800 | 090302 | 38.95261277 | -74.85739168 | 122KRKDL | US Geological Survey | O | U | 903.0 | 883.0 | 893.0 |
| 390002074541002 | 090304-- Airport Rio Gra | 090304 | 39.00066829 | -74.90239390 | 122KRKDU | US Geological Survey | O | U | 510.0 | 495.0 | 505.0 |
| 390422074544701 | 090306-- Oyster 800 Obs | 090306 | 39.07289101 | -74.91267201 | 122KRKDL | US Geological Survey | O | U | 709.0 | 656.0 | 666.0 |
| 390012074472001 | 090337-- N Wildwood 800 | 090337 | 39.00344642 | -74.78849907 | 122KRKDL | US Geological Survey | O | U | 965.0 | 910.0 | 960.0 |
| 390124074480101 | 090338-- Bishop 2-1986 P | 090338 | 39.02344651 | -74.79988852 | 121CNSY | Hereford Inlet Marin | Z | C | 296.0 | 276.0 | 296.0 |
| 385855074573702 | 090353-- Roslyn Ave Deep | 090353 | 38.98205698 | -74.95989691 | 121CNSY | US Geological Survey | O | U | 277.0 | 262.0 | 272.0 |
| 390147074485501 | 090354-- Grassy Sound 1- | 090354 | 39.02991667 | -74.81575000 | 121CNSY | US Geological Survey | O | U | 245.0 | 230.0 | 240.0 |
| 390924074420301 | 090372-- 1956 Brogden We | 090372 | 39.15678102 | -74.70043910 | 121CNSY | Larsen's Boat Rental | U | U | 302.0 | 294.0 | 302.0 |
| 390134074524001 | 090423-- Rio Grande MW 1 | 090423 | 39.02677778 | -74.87658333 | 122KRKDL | Atlantic City Electr | O | U | 878.0 | 825.0 | 875.0 |
| 392733075092401 | 110044-- Vocational Scho | 110044 | 39.45900397 | -75.15768338 | 124PNPN | Cumberland County | O | U | 376.0 | 361.0 | 376.0 |
| 391618075135401 | 110054-- Beach | 110054 | 39.27178096 | -75.23130049 | 124PNPN | Gandys Beach WC | W | P | 402.0 | 378.0 | 402.0 |
| 391704075141501 | 110056-- PW 1 | 110056 | 39.28455877 | -75.23713404 | 124PNPN | Money Is Marina | W | P | 370.0 | 350.0 | 370.0 |
| 391926075192101 | 110061-- Sea Breeze | 110061 | 39.32400266 | -75.32213755 | 124PNPN | Griffith, Mae | W | C | 354.0 | 281.0 | 354.0 |

| | | | | | | | | | | | |
|---|---|---|---|---|---|---|---|---|---|---|---|
| 392508075184601 | 110073-- Sheppards 2 Obs | 110073 | 39.41900295 | -75.31241413 | 121CKKD | Cumberland County | O | U | 40.0 | 35.0 | 40.0 |
| 391828075120902 | 110096-- Jones Island 2 | 110096 | 39.30817001 | -75.20185396 | 124PNPN | Cumberland County | O | U | 375.0 | 365.0 | 375.0 |
| 392512074521206 | 110137-- Ragovin 2100 Ob | 110137 | 39.42067121 | -74.87100231 | 211MRPA | De Rosa, Sam | O | U | 2093.0 | 2083.0 | 2093.0 |
| 392528075064101 | 110163-- Fair Grounds 3 | 110163 | 39.42400396 | -75.11156995 | 124PNPN | Cumberland County | O | U | 473.0 | 463.0 | 473.0 |
| 393144075155801 | 110189-- Bostwick 2 | 110189 | 39.52900349 | -75.26574410 | 124PNPN | Cumberland County | O | U | 191.0 | 181.0 | 191.0 |
| 391617075135501 | 110326-- Irr | 110326 | 39.27150318 | -75.23157828 | 124PNPN | Stanger, George | W | I | 440.0 | 0.0 | 0.0 |
| 391619075135701 | 110327-- Dom | 110327 | 39.27205874 | -75.23213387 | 124PNPN | Myers, H | W | H | 409.0 | 399.0 | 409.0 |
| 391622075141401 | 110337-- PW 1 | 110337 | 39.27289207 | -75.23685636 | 124PNPN | Cove Rd Water Assoc | W | P | 393.0 | 373.0 | 393.0 |
| 392800075160001 | 110354-- Dom | 110354 | 39.46678132 | -75.26630041 | 124PNPN | Daut, R E | W | H | 257.0 | 237.0 | 257.0 |
| 391938075192301 | 110370-- Dom 1 | 110370 | 39.32733600 | -75.32269310 | 124PNPN | Sobusiak, Walter | W | H | 350.0 | 0.0 | 0.0 |
| 393912075052201 | 150001-- Clayton P-3 | 150001 | 39.65355927 | -75.08823070 | 211MRPAU | Clayton Boro WD | W | P | 800.0 | 746.0 | 800.0 |
| 394013075055801 | 150003-- 4-1973 | 150003 | 39.67044803 | -75.09981438 | 211MRPAU | Clayton Boro WD | W | P | 740.0 | 670.0 | 740.0 |
| 394205075075301 | 150060-- Glassboro PW 3 | 150060 | 39.70178105 | -75.13239924 | 211MRPAU | Glassboro WD | W | P | 612.0 | 562.0 | 612.0 |
| 394308075070201 | 150063-- Glassboro PW 4 | 150063 | 39.71900328 | -75.11648103 | 211MRPAU | Glassboro WD | W | P | 599.0 | 549.0 | 599.0 |
| 394408075133002 | 150130-- PW 3 | 150130 | 39.73600258 | -75.22426632 | 211MRPAU | South Jersey WC | W | P | 265.0 | 234.0 | 265.0 |
| 394606075213301 | 150139-- Test Well 3 | 150139 | 39.76900233 | -75.35935680 | 211MRPAL | Pureland Industrial | T | U | 345.0 | 301.0 | 345.0 |
| 394736075234401 | 150159-- Bridgeport E1 | 150159 | 39.79344646 | -75.39519224 | 211MRPAM | Monsanto Chem | W | N | 81.0 | 56.0 | 81.0 |
| 394641075110901 | 150192-- PW 5 | 150192 | 39.77653037 | -75.18709653 | 211MRPAU | Mantua Twp MUA | W | P | 337.0 | 315.0 | 337.0 |
| 394712075100801 | 150193-- PW 3 | 150193 | 39.78678040 | -75.16851184 | 211MRPAU | Mantua Twp MUA | W | P | 317.0 | 295.0 | 317.0 |
| 394743075090201 | 150274-- PW 1 | 150274 | 39.79528044 | -75.14995498 | 211MRPAU | Wenonah WD | W | P | 320.0 | 273.0 | 310.0 |
| 395044075124201 | 150308-- Pennwalt TW 8 | 150308 | 39.84483333 | -75.21047222 | 211MRPAL | Solvay Solexis | T | U | 271.0 | 231.0 | 271.0 |
| 394650075231601 | 150349-- Landtect 2 | 150349 | 39.78066886 | -75.38741392 | 211MRPAL | Pureland Industrial | O | U | 220.0 | 170.0 | 220.0 |
| 394550075231301 | 150350-- Landtect 1 | 150350 | 39.76400241 | -75.38658040 | 211MRPAL | Pureland WC | O | U | 284.0 | 234.0 | 284.0 |
| 394141075071001 | 150361-- PW 5 | 150361 | 39.69864226 | -75.11698155 | 211MRPAU | Glassboro WD | W | P | 657.0 | 610.0 | 657.0 |
| 394637075191601 | 150615-- Shiveler Lower | 150615 | 39.77705781 | -75.32074367 | 211MRPAL | US Geological Survey | O | U | 388.0 | 378.0 | 388.0 |
| 394804075193301 | 150618-- Gaventa Deep | 150618 | 39.80122427 | -75.32546613 | 211MRPAL | US Geological Survey | O | U | 240.0 | 230.0 | 240.0 |
| 394957075053001 | 150671-- Deptford Deep O | 150671 | 39.83261373 | -75.09128449 | 211MRPAL | US Geological Survey | O | U | 670.0 | 650.0 | 670.0 |
| 394946075161201 | 150678-- W-5C/L | 150678 | 39.82955758 | -75.26962935 | 211MRPAL | Valero Refining Corp | O | U | 204.0 | 194.0 | 204.0 |
| 394808075172401 | 150712-- Stefka 1 Obs | 150712 | 39.80233544 | -75.28963075 | 211MRPAL | US Geological Survey | O | U | 295.0 | 275.0 | 290.0 |
| 394808075172402 | 150713-- Stefka 2 Obs | 150713 | 39.80233544 | -75.28963075 | 211MRPAM | US Geological Survey | O | U | 155.0 | 125.0 | 155.0 |
| 394808075172403 | 150727-- Stefka 3 Obs | 150727 | 39.80233544 | -75.28963075 | 211MRPAM | US Geological Survey | O | U | 210.0 | 195.0 | 205.0 |
| 394808075172404 | 150728-- Stefka 4 Obs | 150728 | 39.80233544 | -75.28963075 | 211MRPAU | US Geological Survey | O | U | 56.0 | 46.0 | 56.0 |
| 394652075100401 | 150741-- Mantua Shallow | 150741 | 39.78122488 | -75.16740067 | 211MRPAU | US Geological Survey | O | U | 313.0 | 293.0 | 313.0 |
| 394652075100402 | 150742-- Mantua Deep Obs | 150742 | 39.78122488 | -75.16740067 | 211MRPAL | US Geological Survey | O | U | 777.2 | 757.2 | 777.2 |
| 395206075111801 | 150772-- National Park # | 150772 | 39.86844656 | -75.18795725 | 211MRPAL | US Geological Survey | O | U | 221.0 | 196.0 | 216.0 |
| 395206075111802 | 150773-- National Park # | 150773 | 39.86844656 | -75.18795725 | 211MRPAU | US Geological Survey | O | U | 55.0 | 30.0 | 50.0 |
| 395206075111803 | 150774-- National Park # | 150774 | 39.86844656 | -75.18795725 | 211MRPAM | US Geological Survey | O | U | 118.0 | 93.0 | 113.0 |
| 394031075060501 | 150998-- Clayton 1 Obs | 150998 | 39.67533333 | -75.10194444 | 211MRPAM | US Geological Survey | O | U | 843.0 | 820.0 | 837.0 |
| 394119075062701 | 151126-- Glassboro MI-1 | 151126 | 39.68872569 | -75.10711999 | 211MLRW | Glassboro | O | U | 338.0 | 328.0 | 338.0 |
| 394433075201202 | 151487-- Woolwich MW-4 | 151487 | 39.74261362 | -75.33630013 | 211MRPAL | Consumers NJ WC | O | U | 525.0 | 495.0 | 525.0 |
| 402435074203601 | 230179-- 2-1972 Obs | 230179 | 40.41010718 | -74.34431495 | 211FRNG | Old Bridge MUA | O | U | 292.0 | 250.0 | 292.0 |
| 402537074202001 | 230196-- Well 1A | 230196 | 40.42724572 | -74.33870367 | 211FRNG | Perth Amboy WD | W | U | 261.0 | 201.0 | 261.0 |
| 402608074195701 | 230351-- Sayreville 1 Ob | 230351 | 40.43482892 | -74.33264791 | 211ODBG | Sayreville Borough W | O | U | 82.0 | 76.0 | 82.0 |
| 402609074195201 | 230352-- Recharge 1 M | 230352 | 40.43510669 | -74.33237013 | 211FRNG | Sayreville Borough W | W | U | 280.0 | 225.0 | 280.0 |
| 402623074212701 | 230365-- Duhsay 4 Obs | 230365 | 40.44260637 | -74.35514868 | 211FRNG | Duhernal Water Co | O | U | 160.0 | 148.0 | 160.0 |
| 402638074202201 | 230371-- Well 5 | 230371 | 40.44399533 | -74.33903703 | 211FRNG | Hercules Powder Co | W | U | 228.0 | 182.0 | 228.0 |
| 402746074314501 | 230404-- Morgan 1 Obs | 230404 | 40.46260645 | -74.27875719 | 211FRNG | Sayreville Borough W | O | U | 248.0 | 238.0 | 248.0 |
| 402958074193801 | 230425-- Parlin 60F | 230425 | 40.45816177 | -74.32653661 | 211FRNG | E I Dupont | O | U | 288.0 | 282.0 | 288.0 |
| 402633074220001 | 230439-- South River 2 O | 230439 | 40.44260629 | -74.36626017 | 211FRNG | South River WD | O | U | 126.0 | 121.0 | 126.0 |
| 403242074161701 | 230482-- American Cyanam | 230482 | 40.54510480 | -74.27097940 | 211FRNG | American Cyanamid Co | O | U | 76.0 | 44.0 | 76.0 |
| 401138074012501 | 250014-- Avon PW 1 | 250014 | 40.19386342 | -74.02233167 | 211MLRW | Avon By The Sea Boro | W | P | 504.0 | 424.0 | 504.0 |
| 402534074093001 | 250112-- W Keansburg 2 | 250112 | 40.42727446 | -74.15953165 | 211ODBG | Shorelands WC | W | P | 352.0 | 312.0 | 352.0 |
| 402620074074201 | 250191-- PW 6 | 250191 | 40.43907989 | -74.12786418 | 211ODBG | Keansburg MUA | W | P | 362.0 | 302.0 | 362.0 |
| 402521074074301 | 250195-- Keansburg PW 5A | 250195 | 40.43921877 | -74.12853087 | 211ODBG | Keansburg MUA | W | P | 350.0 | 290.0 | 350.0 |
| 402628074074401 | 250196-- PW 3 | 250196 | 40.44127428 | -74.12814197 | 211ODBG | Keansburg MUA | W | P | 348.0 | 308.0 | 348.0 |
| 402535074121401 | 250197-- Keyport PW 7 | 250197 | 40.42663540 | -74.20375504 | 211ODBG | Keyport Boro WD | W | P | 364.0 | 304.0 | 354.0 |
| 402626074114204 | 250206-- Keyport 4 Obs | 250206 | 40.44038514 | -74.19542149 | 211ODBG | Keyport Boro WD | O | U | 249.0 | 225.0 | 249.0 |
| 402536073590501 | 250316-- Sandy Hook Sp1 | 250316 | 40.42677508 | -73.98430479 | 211ODBG | State of NJ | O | U | 397.0 | 371.0 | 397.0 |
| 401542074053001 | 250353-- Fort Monmouth 1 | 250353 | 40.26177831 | -74.09125138 | 211MLRW | US Army | W | U | 327.0 | 321.0 | 327.0 |
| 400857074030701 | 250387-- PW 1 | 250387 | 40.14928100 | -74.05208218 | 211MLRW | Spring Lake Heights | W | P | 600.0 | 570.0 | 600.0 |
| 400832074082101 | 250429-- Allaire State P | 250429 | 40.14289201 | -74.14236318 | 211EGLS | US Geological Survey | O | U | 633.0 | 623.0 | 633.0 |

| | | | | | | | | | | | |
|---|---|---|---|---|---|---|---|---|---|---|---|
| 400711074020201 | 250486-- DOE-Sea Girt Ob | 250486 | 40.11983727 | -74.03347003 | 211MLRW | State of NJ | O | U | 614.0 | 604.0 | 614.0 |
| 402441074023302 | 250496-- PW 4 | 250496 | 40.41183082 | -74.04194512 | 211ODBG | Atlantic High WD | W | P | 550.0 | 510.0 | 543.0 |
| 402630074105801 | 250567-- Ub Water Tower | 250567 | 40.44177408 | -74.17430983 | 211ODBG | US Geological Survey | O | U | 270.0 | 250.0 | 270.0 |
| 402652074110001 | 250568-- JCP&L | 250568 | 40.44788503 | -74.18292117 | 211ODBG | US Geological Survey | O | U | 265.0 | 245.0 | 265.0 |
| 401105074120201 | 250635-- Howell Twp 1 Ob | 250635 | 40.18483529 | -74.20014337 | 211MRPA | US Geological Survey | O | U | 1360.5 | 1225.6 | 1330.3 |
| 401105074120204 | 250638-- Howell Twp 4 Ob | 250638 | 40.18483529 | -74.20014337 | 211EGLS | US Geological Survey | O | U | 499.0 | 482.8 | 493.0 |
| 401105074120205 | 250639-- Howell Twp 5 Ob | 250639 | 40.18483529 | -74.20014337 | 211MRPAU | US Geological Survey | O | U | 907.2 | 891.2 | 901.2 |
| 402426074001901 | 250715-- Atlantic Highla | 250715 | 40.40733107 | -74.00486075 | 211EGLS | Atlantic High WD | O | U | 360.0 | 350.0 | 360.0 |
| 402350073583901 | 250771-- Sandy Hook 2 Ob | 250771 | 40.39733124 | -73.97708215 | 211EGLS | US Dept of Interior- | O | U | 278.0 | 258.0 | 278.0 |
| 394524074063201 | 290004-- PW 2 | 290004 | 39.75670353 | -74.10852439 | 124PNPN | Barnegat Light Boro | W | P | 646.0 | 593.0 | 646.0 |
| 394829074053501 | 290017-- Island Beach 1 | 290017 | 39.80817526 | -74.09263544 | 121CKKD | US Geological Survey | O | U | 397.0 | 377.0 | 397.0 |
| 394829074053502 | 290018-- Island Beach 2 | 290018 | 39.80817526 | -74.09263544 | 124PNPN | US Geological Survey | O | U | 474.0 | 468.0 | 474.0 |
| 394829074053503 | 290019-- Island Beach 3 | 290019 | 39.80817526 | -74.09263544 | 211MRPA | US Geological Survey | O | U | 2756.0 | 2736.0 | 2756.0 |
| 395423074045901 | 290023-- Shore PW 2 | 290023 | 39.90634091 | -74.08230281 | 124PNPN | Shore WC | W | P | 527.0 | 490.0 | 527.0 |
| 395930074142101 | 290085-- Toms River 84 O | 290085 | 39.99150646 | -74.23847688 | 211MRPA | Ciba Geigy Corp | O | U | 1480.0 | 1460.0 | 1480.0 |
| 394218074080801 | 290112-- Harvey Cedars P | 290112 | 39.70517540 | -74.13510870 | 122KRKDL | Harvey Cedars WD | W | P | 493.0 | 451.0 | 493.0 |
| 395741074043701 | 290452-- PW 3 | 290452 | 39.96181254 | -74.07624764 | 211EGLS | Lavallette Boro WD | W | P | 1808.0 | 1120.0 | 1180.0 |
| 395830074212001 | 290490-- Ind 2 | 290490 | 39.98658333 | -74.35844444 | 211MRPA | American Smelting & | W | N | 1636.0 | 1436.0 | 1636.0 |
| 395832074212001 | 290491-- Ind 1 | 290491 | 39.98345014 | -74.35014742 | 211MRPA | American Smelting & | W | N | 1660.0 | 1460.0 | 1660.0 |
| 400210074031001 | 290503-- Mantoloking 6 O | 290503 | 40.03622800 | -74.05235864 | 211EGLS | NJ/American WC-Ocean | W | P | 906.0 | 845.0 | 906.0 |
| 394742074142002 | 290514-- Garden St Pky 2 | 290514 | 39.79567487 | -74.23791907 | 121CKKD | US Geological Survey | O | U | 316.0 | 306.0 | 316.0 |
| 400454074041301 | 290530-- Pt Pleasant 6 O | 290530 | 40.08133333 | -74.07036111 | 211EGLS | Point Pleasant Boro | W | P | 790.0 | 730.0 | 790.0 |
| 395609074124001 | 290534-- Toms River 2 Ob | 290534 | 39.93595145 | -74.21069732 | 211EGLS | US Geological Survey | O | U | 1146.0 | 1080.0 | 1146.0 |
| 395721074122902 | 290626-- Toms River PW 3 | 290626 | 39.95597905 | -74.20778077 | 211MRPA | United Water Toms Ri | W | P | 1875.0 | 1700.0 | 1875.0 |
| 394134074091801 | 290683-- 2340 | 290683 | 39.69289703 | -74.23791849 | 121CKKD | Elks Lodge | W | H | 53.0 | 50.0 | 53.0 |
| 400433074083101 | 290779-- PW 12 | 290779 | 40.07594915 | -74.14152922 | 211MRPA | Brick Twp MUA | W | P | 1860.0 | 1700.0 | 1860.0 |
| 393115074191001 | 291210-- Great Bay Blvd | 291210 | 39.52095107 | -74.31903298 | 124PNPN | State of NJ-Fish/Gam | O | U | 880.0 | 860.0 | 880.0 |
| 393202075163001 | 330002-- Bostwick 3 | 330002 | 39.53400338 | -75.27463336 | 211MLRW | Cumberland County | O | U | 472.0 | 462.0 | 472.0 |
| 394139075234901 | 330069-- Service In-1 | 330069 | 39.69428029 | -75.39658155 | 211MRPAM | State of NJ-Turnpike | Z | N | 333.0 | 313.0 | 333.0 |
| 393510075291101 | 330106-- Dom | 330106 | 39.58733509 | -75.48769866 | 211MRPAM | Ziemba, Linda | W | H | 366.0 | 359.0 | 365.0 |
| 393641075332201 | 330108-- Finns Point | 330108 | 39.61150153 | -75.55575742 | 211MRPAM | US Army | Z | T | 319.0 | 290.0 | 319.0 |
| 393746075295501 | 330111-- Hook Rd Obs | 330111 | 39.62955752 | -75.49825414 | 211MRPAU | Pennsville Twp WD | O | U | 235.0 | 190.0 | 235.0 |
| 394131075300903 | 330141-- Chambers Ob3-3 | 330141 | 39.69205792 | -75.50214236 | 211MRPAM | E I Dupont | O | U | 207.0 | 197.0 | 207.0 |
| 393928075214701 | 330163-- Ind 1 | 330163 | 39.65789145 | -75.36269151 | 211MRPAM | Richman Ice Crm | W | N | 475.0 | 455.0 | 475.0 |
| 394037075191501 | 330187-- Point Airy Obs | 330187 | 39.67714153 | -75.32035582 | 211MRPAM | US Geological Survey | O | R | 672.0 | 664.0 | 672.0 |
| 393348075275701 | 330251-- Salem 1 Obs | 330251 | 39.56369623 | -75.46467008 | 211MRPAM | US Geological Survey | O | U | 709.0 | 699.0 | 709.0 |
| 393348075275702 | 330252-- Salem 2 Obs | 330252 | 39.56369623 | -75.46467008 | 211MLRW | US Geological Survey | O | U | 96.0 | 91.0 | 96.0 |
| 393348075275703 | 330253-- Salem 3 Obs | 330253 | 39.56375178 | -75.46472564 | 211MRPAU | US Geological Survey | O | U | 340.0 | 335.0 | 340.0 |
| 393927075192701 | 330362-- PW 3 | 330362 | 39.65733601 | -75.32391183 | 211MRPAM | Woodstown WD | W | P | 712.0 | 692.0 | 712.0 |
| 393508075104501 | 330456-- Elmer PW 8 | 330456 | 39.58547583 | -75.17940481 | 211MLRW | Elmer WC | W | P | 512.0 | 443.0 | 503.0 |
| 393055075083501 | 330841-- Parvin Sp 1 Obs | 330841 | 39.51539299 | -75.14268185 | 211MRPAU | State of NJ-Div Park | O | U | 1025.0 | 1005.0 | 1025.0 |
| 393055075083502 | 330842-- Parvin Sp 2 Obs | 330842 | 39.51539299 | -75.14268185 | 211MLRW | State of NJ-Div Park | O | U | 695.0 | 675.0 | 695.0 |
| 393649075323101 | 330952-- Elw-3 Killcohoo | 330952 | 39.61355556 | -75.54236111 | 211MRPAU | US Army Corps of Eng | O | U | 151.6 | 146.6 | 151.6 |
| 393725075322501 | 330953-- Elw-2 Killcohoo | 330953 | 39.62356389 | -75.54026944 | 211MRPAU | US Army Corps of Eng | O | U | 114.0 | 109.0 | 114.0 |
| 393929075302101 | 330955-- Efw-02 Penns Ne | 330955 | 39.65820000 | -75.50581111 | 211MRPAU | US Army Corps of Eng | O | U | 134.3 | 124.3 | 134.3 |

**Table 4. Ambient Ground Water Quality Monitoring Network (AGWQMN)**

| Site Number | Site Name | NJUID | Owner | Land Surface Altitude | Depth | Site Use | Water Use | Aquifer Code | Depth Top of Open Interval | Depth Bottom of Open Interval |
|---|---|---|---|---|---|---|---|---|---|---|
| 410213074460901 | 370465-- MW97 | 370465 | Nature Conservancy | 621 | 31.5 | O | U | 112SFDF | 26.5 | 31.5 |
| 405631074475001 | 370466-- MW90 | 370466 | State of NJ-DEP | 560 | 13.8 | O | U | 112SFDF | 8.8 | 13.8 |
| 410053074441301 | 370464-- MW86 | 370464 | State of NJ-DEP | 600 | 38 | O | U | 112SFDF | 33 | 38 |
| 404324075041801 | 410389-- MW94 | 410389 | State of NJ-DEP | 405 | 158 | O | U | 371ALNN | 138 | 158 |
| 404146075112101 | 410461-- MW119 | 410461 | State of NJ-DEP | 316 | 160 | O | U | 360KTTN | 140 | 160 |
| 410049075045801 | 410386-- MW92 | 410386 | State of NJ-DEP | 320 | 36 | O | U | 112SFDF | 31 | 36 |
| 404900075043601 | 410568-- MW95 | 410568 | State of NJ-DEP | 315 | 61 | O | U | 112SFDF | 51 | 61 |
| 411853074403601 | 370467-- MW100 | 370467 | State of NJ-DEP | 1340 | 50 | O | U | 350HGFL | 40 | 50 |
| 403951075075301 | 410390-- MW93 | 410390 | State of NJ-DEP | 280 | 76 | O | U | 364JKBG | 56 | 76 |
| 410033074544701 | 410459-- MW96 | 410459 | State of NJ-DEP | 495 | 100 | O | U | 371ALNN | 75 | 100 |
| 404937074580501 | 410460-- MW105 | 410460 | State of NJ-DEP | 440 | 52 | O | U | 112SFDF | 42 | 52 |
| 405035074502201 | 410388-- Hackettstown Fi | 410388 | State of NJ-Fish/Gam | 520 | 12 | O | U | 112SFDF | 2 | 12 |
| 405827074360801 | 272106-- MW115 | 272106 | State of NJ-DEP | 959 | 15.5 | O | U | 400PCMB | 5.5 | 15.5 |
| 405154074585701 | 410385-- MW88 | 410385 | State of NJ-DEP | 420 | 37 | O | U | 112SFDF | 17 | 37 |
| 403719075091801 | 410387-- MW82 | 410387 | State of NJ-DEP | 190 | 12 | O | U | 112SFDF | 7 | 12 |
| 405220074482201 | 272037-- MW84 | 272037 | State of NJ-DEP | 615 | 57.5 | O | U | 112SFDF | 42.5 | 57.5 |
| 410433074394001 | 370474-- MW111 | 370474 | State of NJ-DEP | 615 | 22 | O | U | 112SFDF | 17 | 22 |
| 411348074273901 | 370468-- MW99 | 370468 | State of NJ-DEP | 420 | 13.5 | O | U | 112SFDF | 8.5 | 13.5 |
| 410610074344801 | 370476-- MW130 | 370476 | State of NJ-DEP | 573 | 27.5 | O | U | 112SFDF | 17.5 | 27.5 |
| 410214074204501 | 310184-- MW81 | 310184 | State of NJ-DEP | 560 | 29 | O | U | 112SFDF | 19 | 29 |
| 405739074164201 | 310200-- MW137 | 310200 | State of NJ-DEP | 192 | 24 | O | U | 112SFDF | 14 | 24 |
| 405543074040901 | 030723-- MW149 | 030723 | State of NJ-DEP | 72 | 38 | O | U | 112SFDF | 18 | 38 |
| 404844074082501 | 130193-- MW144 | 130193 | State of NJ-DEP | 12 | 8.3 | O | U | 112SFDF | 3.3 | 8.3 |
| 405435074080201 | 310198-- MW145 | 310198 | State of NJ-DEP | 30 | 22 | O | U | 112SFDF | 17 | 22 |
| 405632074131801 | 310199-- MW142 | 310199 | State of NJ-DEP | 233 | 22 | O | U | 112SFDF | 12 | 22 |
| 410218074065001 | 030724-- MW146 | 030724 | State of NJ-DEP | 299 | 36 | O | U | 112SFDF | 16 | 36 |
| 405148074133601 | 130192-- MW141 | 130192 | State of NJ-DEP | 206 | 20 | O | U | 112SFDF | 15 | 20 |
| 405909073574101 | 030722-- MW150 | 030722 | State of NJ-DEP | 36 | 18.8 | O | U | 112SFDF | 13.8 | 18.8 |
| 404339074045401 | 170015-- MW143 | 170015 | State of NJ-DEP | 25 | 21.6 | O | U | 112SFDF | 11.6 | 21.6 |
| 404636074024701 | 170016-- MW147 | 170016 | State of NJ-DEP | 19 | 24 | O | U | 112SFDF | 14 | 24 |
| 405050074011401 | 030726-- MW148 | 030726 | State of NJ-DEP | 10 | 24 | O | U | 112SFDF | 14 | 24 |
| 405537074361401 | 272068-- MW83 | 272068 | State of NJ-DEP | 700 | 55 | O | U | 112SFDF | 45 | 55 |
| 404704074281301 | 272107-- MW125 | 272107 | State of NJ-DEP | 347 | 38 | O | U | 112SFDF | 28 | 38 |
| 405309074315301 | 272061-- MW131 | 272061 | State of NJ-DEP | 610 | 26 | O | U | 112SFDF | 16 | 26 |
| 405128074231401 | 272069-- MW138 | 272069 | State of NJ-DEP | 200 | 35 | O | U | 112SFDF | 15 | 35 |
| 404944074232401 | 272062-- MW79 | 272062 | State of NJ-DEP | 200 | 20 | O | U | 112SFDF | 15 | 20 |
| 404055074132901 | 390506-- MW139 | 390506 | State of NJ-DEP | 45 | 25 | O | U | 227PSSC | 15 | 25 |
| 403422074192001 | 231367-- MW135 | 231367 | State of NJ-DEP | 60 | 27 | W | U | 227PSSC | 22 | 27 |
| 404332074104201 | 130184-- MW140 | 130184 | State of NJ-DEP | 20 | 36.5 | O | U | 227PSSC | 26.5 | 36.5 |
| 403946074193901 | 390500-- MW136 | 390500 | State of NJ-DEP | 95 | 17 | O | U | 227PSSC | 12 | 17 |
| 404303074173101 | 390507-- MW132 | 390507 | State of NJ-DEP | 96 | 16.9 | O | U | 112SFDF | 6.9 | 16.9 |
| 403347074575101 | 190453-- MW98 | 190453 | State of NJ-DEP | 540 | 60 | O | U | 231LCKG | 40 | 60 |
| 403100074464101 | 190455-- MW107 | 190455 | State of NJ-DEP | 150 | 41 | O | U | 227PSSC | 21 | 41 |
| 404828074403501 | 272063-- MW87 | 272063 | State of NJ-DEP | 695 | 30 | O | U | 112SFDF | 21 | 30 |
| 403921074515901 | 190451-- MW101 | 190451 | State of NJ-DEP | 370 | 37 | O | U | 400PCMB | 17 | 37 |
| 402501074505001 | 190452-- MW106 | 190452 | State of NJ-DEP | 310 | 119 | O | U | 227PSSC | 94 | 119 |
| 403537074394401 | 350142-- MW123 | 350142 | State of NJ-DEP | 110 | 76.5 | O | U | 227PSSC | 51.5 | 76.5 |
| 402633074541301 | 190456-- MW91 | 190456 | State of NJ-DEP | 200 | 37 | O | U | 227PSSC | 12 | 37 |
| 404936074423101 | 272060-- MW124 | 272060 | State of NJ-DEP | 620 | 25 | O | U | 112SFDF | 15 | 25 |
| 403200074420601 | 350138-- MW110 | 350138 | State of NJ-DEP | 60 | 36 | O | U | 227PSSC | 31 | 36 |
| 402046074261901 | 231368-- MW126 | 231368 | State of NJ-DEP | 65 | 37.8 | O | U | 211ODBG | 32.8 | 37.8 |
| 401531074172801 | 250798-- MW69 | 250798 | State of NJ-DEP | 150 | 22 | O | U | 211RDBK | 17 | 22 |
| 402907074255801 | 231370-- MW127 | 231370 | State of NJ-DEP | 85 | 51 | O | U | 227PSSC | 26 | 51 |
| 401917074183801 | 250826-- MW116 | 250826 | State of NJ-DEP | 93 | 28 | O | U | 112SFDF | 18 | 28 |
| 401508074193501 | 250802-- PW17 | 250802 | State of NJ-DOT | 160 | 35.1 | O | U | 211RDBK | 30.1 | 35.1 |
| 402403074210201 | 231365-- MW133 | 231365 | State of NJ-DEP | 40 | 37 | O | U | 211ODBG | 32 | 37 |
| 402323074280901 | 231359-- MW102 | 231359 | State of NJ-DEP | 100 | 14.5 | O | U | 111HPPM | 9.5 | 14.5 |

| | | | | | | | | | | |
|---|---|---|---|---|---|---|---|---|---|---|
| 403451074294801 | 231369-- MW128 | 231369 | State of NJ-DEP | 40 | 27.5 | O | U | 227PSSC | 17.5 | 27.5 |
| 403617074265601 | 390501-- MW129 | 390501 | State of NJ-DEP | 58 | 23 | O | U | 112SFDF | 13 | 23 |
| 401606074183501 | 250804-- MW117 | 250804 | State of NJ-DEP | 135 | 39.3 | O | U | 211RDBK | 34.3 | 39.3 |
| 401809074371701 | 210606-- MW75 | 210606 | State of NJ-DEP | 101 | 18 | O | U | 111HPPM | 13 | 18 |
| 402310074453801 | 210609-- MW120 | 210609 | State of NJ-DEP | 160 | 35 | W | U | 227PSSC | 10.5 | 35 |
| 402051074400001 | 210630-- MW122 | 210630 | State of NJ-DEP | 200 | 97.1 | O | U | 231SCKN | 72.1 | 97.1 |
| 402820074341501 | 350143-- MW114 | 350143 | State of NJ-DEP | 60 | 21 | O | U | 227PSSC | 17 | 21 |
| 401916074324201 | 231371-- MW113 | 231371 | State of NJ-DEP | 90 | 23 | O | U | 111HPPM | 13 | 23 |
| 402512074414301 | 350139-- MW109 | 350139 | State of NJ-DEP | 110 | 40 | W | U | 227PSSC | 20 | 40 |
| 401233074320401 | 250801-- MW73 | 250801 | State of NJ-DEP | 105 | 26 | O | U | 211EGLS | 21 | 26 |
| 403129075034701 | 190454-- MW118 | 190454 | State of NJ-DEP | 110 | 22.5 | O | U | 227PSSC | 12.5 | 22.5 |
| 403121075003901 | 190450-- MW89 | 190450 | State of NJ-DEP | 505 | 208 | O | U | 227PSSC | 188 | 208 |
| 401229074290001 | 250800-- MW72 | 250800 | State of NJ-DEP | 152 | 18.5 | O | U | 211MLRW | 13.5 | 18.5 |
| 402431075020801 | 190439-- MW78 | 190439 | State of NJ-DEP | 103 | 39 | O | U | 111ALVM | 34 | 39 |
| 401942074510101 | 210608-- MW76 | 210608 | State of NJ-DEP | 218 | 35 | O | U | 231LCKG | 25 | 35 |
| 402018074540301 | 210605-- MW77 | 210605 | State of NJ-DEP | 80 | 13.5 | O | U | 227PSSC | 8.5 | 13.5 |
| 401829074513301 | 210633-- MW80 | 210633 | State of NJ-DEP | 119 | 11.5 | O | U | 227PSSC | 6.5 | 11.5 |
| 401619074462401 | 210604-- MW74 | 210604 | State of NJ-DEP | 100 | 19.5 | O | U | 231SCKN | 14.5 | 19.5 |
| 401454074371401 | 210612-- MW112 | 210612 | State of NJ-DEP | 105 | 27.5 | O | U | 111HPPM | 17.5 | 27.5 |
| 402831074171901 | 231366-- MW134 | 231366 | State of NJ-DEP | 135 | 55 | O | U | 211ODBG | 50 | 55 |
| 402412074073001 | 250799-- MW70 | 250799 | State of NJ-DEP | 65 | 23.8 | O | U | 211MRSL | 18.8 | 23.8 |
| 401732074022101 | 250797-- MW71 | 250797 | State of NJ-DEP | 39 | 38.5 | O | U | 125VNCN | 33.5 | 38.5 |
| 401335074042701 | 250794-- MW68 | 250794 | State of NJ-DEP | 82 | 29.5 | O | U | 121CKKD | 24.5 | 29.5 |
| 401021074030601 | 250795-- MW67 | 250795 | State of NJ-DEP | 47 | 27.5 | O | U | 121CKKD | 22.5 | 27.5 |
| 402623074154701 | 231358-- MW103 | 231358 | State of NJ-DEP | 50 | 55 | O | U | 211MRPAU | 50 | 55 |
| 394117074214001 | 291404-- Staffordforge M | 291404 | State of NJ-DEP | 50 | 17.3 | O | U | 121CKKD | 12.3 | 17.3 |
| 400529074260601 | 291403-- Colliersmills M | 291403 | State of NJ-DEP | 135 | 10.5 | O | U | 121CKKD | 5.5 | 10.5 |
| 395900074242801 | 291405-- Manchester MW62 | 291405 | State of NJ-DEP | 120 | 18 | O | U | 121CKKD | 13 | 18 |
| 400204074145401 | 291418-- MW63 | 291418 | State of NJ-DEP | 63 | 24 | O | U | 121CKKD | 19 | 24 |
| 395417074143401 | 291402-- Doubletrouble M | 291402 | State of NJ-DEP | 37 | 8 | O | U | 121CKKD | 3 | 8 |
| 400052074191201 | 291420-- MW66 | 291420 | State of NJ-DEP | 72 | 25 | O | U | 121CKKD | 20 | 25 |
| 395034074112101 | 291419-- MW61 | 291419 | State of NJ-DEP | 19 | 20 | O | U | 121CKKD | 15 | 20 |
| 400346074081701 | 291417-- MW64 | 291417 | State of NJ-DEP | 13 | 18.5 | O | U | 121CKKD | 13.5 | 18.5 |
| 394640074323201 | 051504-- MW58 | 051504 | State of NJ-DEP | 68 | 10 | O | U | 121CKKD | 5 | 10 |
| 394123074435101 | 011402-- Atsion MW51 | 011402 | State of NJ-DEP | 41.99 | 11.5 | O | U | 121CKKD | 6.5 | 11.5 |
| 394018074324701 | 051501-- Maxwell MW48 | 051501 | State of NJ-DEP | 35 | 17.5 | O | U | 121CKKD | 12.5 | 17.5 |
| 394642074375401 | 051496-- Carranza MW56 | 051496 | State of NJ-DEP | 73 | 16 | O | U | 121CKKD | 11 | 16 |
| 393947074464501 | 011404-- MW54 | 011404 | State of NJ-DEP | 69.55 | 14 | O | U | 121CKKD | 9 | 14 |
| 393744074244101 | 051497-- Bass River Sf M | 051497 | State of NJ-DEP | 42 | 13.8 | O | U | 121CKKD | 8.83 | 13.8 |
| 393129074383201 | 011401-- Egg Harbor MW55 | 011401 | State of NJ-DEP | 56 | 12.5 | O | U | 121CKKD | 7.5 | 12.5 |
| 393301074591601 | 151481-- Blue Bell PW5 | 151481 | State of NJ-DOT-Div | 116 | 13.5 | O | U | 121CKKD | 8.5 | 13.5 |
| 393531074523901 | 011240-- USGS Ou05 | 011240 | US Geological Survey | 75 | 19 | O | U | 121CKKD | 17 | 19 |
| 394647074592701 | 070859-- Ou14 | 070859 | US Geological Survey | 155.00 | 19 | O | U | 121CKKD | 17 | 19 |
| 393940074534201 | 070842-- Und09 | 070842 | US Geological Survey | 100 | 14 | O | U | 121CKKD | 12 | 14 |
| 391844074451501 | 011400-- Macnamara MW45 | 011400 | State of NJ-DEP | 7 | 13.5 | O | U | 121CKKD | 8.5 | 13.5 |
| 393415074563601 | 151207-- Ag01 | 151207 | US Geological Survey | 120 | 24 | O | U | 121CKKD | 22 | 24 |
| 392328074315401 | 011403-- Pleasantville M | 011403 | State of NJ-DEP | 29 | 23 | O | U | 121CKKD | 18 | 23 |
| 391611074383801 | 090509-- Marmora MW46 | 090509 | State of NJ-DEP | 24 | 25 | O | U | 121CKKD | 20 | 25 |
| 391357074575501 | 111128-- Leesburg MW38 | 111128 | State of NJ-DEP | 13 | 15 | O | U | 121CKKD | 10 | 15 |
| 391145074520401 | 090510-- Belleplain MW44 | 090510 | State of NJ-DEP | 10 | 11 | O | U | 121CKKD | 6 | 11 |
| 393712075121201 | 330820-- Ag09 | 330820 | US Geological Survey | 125 | 19 | O | U | 121CKKD | 17 | 19 |
| 392435075072801 | 111129-- Millville MW42 | 111129 | State of NJ-DEP | 100 | 50 | O | U | 121CKKD | 45 | 50 |
| 393610075250001 | 330927-- Welchvill MW31 | 330927 | State of NJ-DEP | 29 | 25 | O | U | 125VNCN | 20 | 25 |
| 392820075122601 | 111130-- Carlls Corner M | 111130 | State of NJ-DEP | 111 | 42 | O | U | 121CKKD | 37 | 42 |
| 393313075254101 | 330930-- Quinton MW33 | 330930 | State of NJ-DEP | 21 | 22.6 | O | U | 121CKKD | 17.6 | 22.6 |
| 392715075173101 | 111127-- Shiloh PW9 | 111127 | State of NJ-DOT-Div | 95 | 24 | O | U | 121CKKD | 19 | 24 |
| 394014075060001 | 151514-- Clayton MW24 | 151514 | State of NJ-DEP | 140 | 24.2 | O | U | 121CKKD | 19.2 | 24.2 |
| 394108075250401 | 330939-- Carneys Pt MW22 | 330939 | State of NJ-DEP | 35 | 19.5 | O | U | 211MRSL | 14.5 | 19.5 |
| 394024075234701 | 330929-- Pilesgrove PW13 | 330929 | State of NJ-DOT-Div | 42 | 17 | O | U | 211MLRW | 12 | 17 |

| | | | | | | | | | | |
|---|---|---|---|---|---|---|---|---|---|---|
| 393532075101201 | 330830-- Ou01 | 330830 | US Geological Survey | 108.00 | 15 | O | U | 121CKKD | 13 | 15 |
| 393413075141901 | 330818-- Ag10 | 330818 | US Geological Survey | 140 | 32 | O | U | 121CKKD | 30 | 32 |
| 392920075011901 | 110931-- Ou02 | 110931 | US Geological Survey | 114 | 51 | O | U | 121CKKD | 49 | 51 |
| 392753075204701 | 111154-- StOW Creek MW41 | 111154 | State of NJ-DEP | 50 | 17.7 | O | U | 121CKKD | 12.7 | 17.7 |
| 391854075065501 | 111152-- Bevan Wma MW43 | 111152 | State of NJ-DEP | 50 | 12 | O | U | 121CKKD | 7 | 12 |
| 392123074534801 | 111153-- Peaslee Wma MW4 | 111153 | State of NJ-DEP | 83 | 32.5 | O | U | 121CKKD | 27.5 | 32.5 |
| 393738075221401 | 330928-- Mannington PW15 | 330928 | State of NJ-DOT-Div | 57 | 28.2 | O | U | 121CKKD | 23.2 | 28.2 |
| 393104075122201 | 110692-- Ag06 Rutgers 1S | 110692 | US Geological Survey | 119.62 | 38 | O | U | 121CKKD | 33 | 38 |
| 392558075051901 | 110925-- Und02 | 110925 | US Geological Survey | 50 | 26 | O | U | 121CKKD | 24 | 26 |
| 395358075053701 | 071004-- Audubon Park MW | 071004 | State of NJ-DEP | 15 | 18.7 | O | U | 211MCVL | 13.7 | 18.7 |
| 394256075101001 | 151208-- Ag02 | 151208 | US Geological Survey | 140 | 33 | O | U | 121CKKD | 31 | 33 |
| 395143075044101 | 071005-- Bellmawr MW17 | 071005 | State of NJ-DEP | 15 | 13.6 | O | U | 211EGLS | 8.62 | 13.6 |
| 395836074542701 | 051478-- Moorestown MW7 | 051478 | State of NJ-DEP | 80 | 22.5 | O | U | 211EGLS | 17.5 | 22.5 |
| 394245075151001 | 151516-- So Harrison MW2 | 151516 | State of NJ-DEP | 112 | 29.5 | O | U | 121CKKD | 24.5 | 29.5 |
| 393818075132401 | 330680-- Coles Farm 1 Ob | 330680 | US Geological Survey | 144.35 | 32 | O | U | 121CKKD | 27 | 32 |
| 394849075184501 | 151515-- Repaupo MW20 | 151515 | State of NJ-DEP | 8 | 12.7 | O | U | 111HPPM | 7.67 | 12.7 |
| 395814075002201 | 051499-- Maple Shade MW1 | 051499 | State of NJ-DEP | 18 | 49 | O | U | 211MRPAU | 44 | 49 |
| 394446075031001 | 151258-- Nu29 | 151258 | US Geological Survey | 120.00 | 19 | O | U | 121CKKD | 17 | 19 |
| 394342075040301 | 151210-- Nu02 | 151210 | US Geological Survey | 142 | 19.5 | O | U | 121CKKD | 17.5 | 19.5 |
| 395532074504701 | 051486-- Medford MW-13 | 051486 | State of NJ-DEP | 65 | 12.5 | O | U | 125HRRS | 7.5 | 12.5 |
| 395643074295201 | 051402-- MW-2 | 051402 | State of NJ-DOT-Div | 100.00 | 10 | O | U | 121CKKD | 5 | 10 |
| 395855074470701 | 051498-- Lumberton Plz M | 051498 | State of NJ-DEP | 54 | 26 | O | U | 211MRSL | 21 | 26 |
| 395928074502701 | 051476-- Rancocas St Pk | 051476 | State of NJ-DEP | 17 | 14 | O | U | 211EGLS | 9 | 14 |
| 395341074345101 | 051502-- Lebanon St F MW | 051502 | State of NJ-DEP | 134.51 | 39 | O | U | 121CKKD | 34 | 39 |
| 395815074442101 | 051403-- Pesticide MW-1 | 051403 | State of NJ-DOT-Div | 60.00 | 13 | O | U | 125HRRS | 8 | 13 |
| 395448074370701 | 051479-- Lebanon Sf MW16 | 051479 | State of NJ-DEP | 95 | 24 | O | U | 121CKKD | 19 | 24 |
| 395638074432501 | 051480-- Southampton MW1 | 051480 | State of NJ-DEP | 38 | 23.5 | O | U | 124MNSQ | 18.5 | 23.5 |
| 395806074540501 | 051500-- Cambrdgecross M | 051500 | State of NJ-DEP | 50 | 19.5 | O | U | 211EGLS | 14.5 | 19.5 |
| 400533074405101 | 051477-- Mansfield MW4 | 051477 | State of NJ-DEP | 90 | 24 | O | U | 211MRSL | 19 | 24 |
| 400634074403401 | 051507-- MW108 | 051507 | State of NJ-DEP | 75 | 24 | O | U | 211EGLS | 19 | 24 |
| 400954074302001 | 250790-- Imlaystown MW1 | 250790 | State of NJ-DEP | 119 | 14.2 | O | U | 211MLRL | 9.17 | 14.2 |
| 400525074314101 | 250785-- Upper Freehold | 250785 | State of NJ-DEP | 102 | 24 | O | U | 125VNCN | 19 | 24 |
| 400811074414101 | 051505-- MW121 | 051505 | State of NJ-DEP | 74 | 53.8 | O | U | 211EGLS | 48.8 | 53.8 |
| 400202074461301 | 051481-- Springfield MW6 | 051481 | State of NJ-DEP | 43 | 12 | O | U | 211EGLS | 7 | 12 |

| NJ Permit | Map Name | Acres | Land Use Code | 2002 Land Use | Land Use Category | Watershed Manage Area |
|---|---|---|---|---|---|---|
| 2100010918 | Newton West | 76.20472149 | 2100 | CROPLAND AND PASTURELAND | AGRICULTURE | 01 |
| 2100010915 | Tranquility | 1.64420170 | 6234 | MIXED SCRUB/SHRUB WETLANDS (CONIFEROUS DOM.) | WETLANDS | 01 |
| 2200039546 | Newton East | 33.85178849 | 1700 | OTHER URBAN OR BUILT-UP LAND | URBAN | 01 |
| 2400041984 | Bloomsbury | 6.88220780 | 1140 | RESIDENTIAL, RURAL, SINGLE UNIT | URBAN | 01 |
| 2400041979 | Easton | 1.19397623 | 1700 | OTHER URBAN OR BUILT-UP LAND | URBAN | 01 |
| 2100010931 | Bushkill | 25.56715244 | 1800 | RECREATIONAL LAND | URBAN | 01 |
| 2400042973 | Belvidere | 640.74726523 | 2100 | CROPLAND AND PASTURELAND | AGRICULTURE | 01 |
| 2200039573 | Port Jervis South | 5709.23607124 | 4120 | DECIDUOUS FOREST (>50% CROWN CLOSURE) | FOREST | 01 |
| 2400041983 | Easton | 537.39846146 | 2100 | CROPLAND AND PASTURELAND | AGRICULTURE | 01 |
| 2100011215 | Flatbrookville | 19.66500515 | 2100 | CROPLAND AND PASTURELAND | AGRICULTURE | 01 |
| 2400042229 | Washington | 162.04505365 | 2100 | CROPLAND AND PASTURELAND | AGRICULTURE | 01 |
| 2400037084 | Hackettstown | 4.24073165 | 6233 | MIXED SCRUB/SHRUB WETLANDS (DECIDUOUS DOM.) | WETLANDS | 01 |
| 2200041255 | Dover | 1.34315190 | 1200 | COMMERCIAL/SERVICES | URBAN | 01 |
| 2400040688 | Washington | 3755.85164255 | 4120 | DECIDUOUS FOREST (>50% CROWN CLOSURE) | FOREST | 01 |
| 2400040758 | Riegelsville | 242.75655776 | 2100 | CROPLAND AND PASTURELAND | AGRICULTURE | 01 |
| 2400040687 | Hackettstown | 5.55035978 | 1800 | RECREATIONAL LAND | URBAN | 01 |
| 2200040505 | Newton East | 52.57524564 | 2100 | CROPLAND AND PASTURELAND | AGRICULTURE | 01 |
| 2200039589 | Wawayanda | 169.49995879 | 2100 | CROPLAND AND PASTURELAND | AGRICULTURE | 02 |
| 2200041697 | Franklin | 12.11275939 | 1700 | OTHER URBAN OR BUILT-UP LAND | URBAN | 02 |
| 2200040504 | Wanaque | 14088.98862750 | 4120 | DECIDUOUS FOREST (>50% CROWN CLOSURE) | FOREST | 03 |
| 2300017873 | Pompton Plains | 8.13348461 | 6210 | DECIDUOUS WOODED WETLANDS | WETLANDS | 03 |
| 26-69064 | Hackensack | 3.03562012 | 1700 | OTHER URBAN OR BUILT-UP LAND | URBAN | 04 |
| 26-69063 | Orange | 1.84011667 | 4410 | OLD FIELD (< 25% BRUSH COVERED) | FOREST | 04 |
| 2600068909 | Paterson | 10.06951382 | 1400 | TRANSPORTATION/COMMUNICATION/UTILITIES | URBAN | 04 |
| 2300017872 | Paterson | 6.95442930 | 6210 | DECIDUOUS WOODED WETLANDS | WETLANDS | 04 |
| 23-17859 | Park Ridge | 2.52070769 | 1110 | RESIDENTIAL, HIGH DENSITY OR MULTIPLE DWELLING | URBAN | 04 |
| 26-68908 | Orange | 1.40883679 | 5100 | STREAMS AND CANALS | WATER | 04 |
| 23-17801 | Yonkers | 8.91081360 | 4120 | DECIDUOUS FOREST (>50% CROWN CLOSURE) | FOREST | 05 |
| 26-69893 | Jersey City | 76.62952759 | 1110 | RESIDENTIAL, HIGH DENSITY OR MULTIPLE DWELLING | URBAN | 05 |
| 26-69545 | Weehawken | 1.61070230 | 1700 | OTHER URBAN OR BUILT-UP LAND | URBAN | 05 |
| 26-69546 | Weehawken | 1.72282990 | 1700 | OTHER URBAN OR BUILT-UP LAND | URBAN | 05 |
| 2500061921 | Dover | 1823.62420136 | 4120 | DECIDUOUS FOREST (>50% CROWN CLOSURE) | FOREST | 06 |
| 2500062228 | Morristown | 24.15265628 | 1410 | MAJOR ROADWAY | URBAN | 06 |
| 2500060575 | Dover | 11.80063527 | 1200 | COMMERCIAL/SERVICES | URBAN | 06 |
| 2500061927 | Morristown | 4.33448800 | 1800 | RECREATIONAL LAND | URBAN | 06 |
| 2500060570 | Morristown | 5.17506708 | 4110 | DECIDUOUS FOREST (10-50% CROWN CLOSURE) | FOREST | 06 |
| 2600068698 | Elizabeth | 14.74593154 | 1804 | ATHLETIC FIELDS (SCHOOLS) | URBAN | 07 |
| 2600065543 | Perth Amboy | 3.66437955 | 1400 | TRANSPORTATION/COMMUNICATION/UTILITIES | URBAN | 07 |
| 26-68450 | Elizabeth | 6.88235741 | 1800 | RECREATIONAL LAND | URBAN | 07 |
| 2600065544 | Roselle | 2.17796985 | 1800 | RECREATIONAL LAND | URBAN | 07 |
| 2600069062 | Roselle | 1.72644836 | 1200 | COMMERCIAL/SERVICES | URBAN | 07 |
| 24-42294 | Pittstown | 3.79478366 | 6210 | DECIDUOUS WOODED WETLANDS | WETLANDS | 08 |
| 24-42531 | Flemington | 792.89621811 | 2100 | CROPLAND AND PASTURELAND | AGRICULTURE | 08 |
| 2500060902 | Chester | 159.39600101 | 4120 | DECIDUOUS FOREST (>50% CROWN CLOSURE) | FOREST | 08 |
| 24-42598 | Califon | 675.16648263 | 2100 | CROPLAND AND PASTURELAND | AGRICULTURE | 08 |
| 27-16717 | Hopewell | 503.06435346 | 2100 | CROPLAND AND PASTURELAND | AGRICULTURE | 08 |
| 2500060571 | Raritan | 0.21465839 | 6210 | DECIDUOUS WOODED WETLANDS | WETLANDS | 08 |
| 27-16679 | Stockton | 102.51798541 | 2100 | CROPLAND AND PASTURELAND | AGRICULTURE | 08 |
| 2500060590 | Chester | 11.42588032 | 1700 | OTHER URBAN OR BUILT-UP LAND | URBAN | 08 |
| 2500060350 | Raritan | 54.94923273 | 2140 | AGRICULTURAL WETLANDS (MODIFIED) | WETLANDS | 08 |
| 2800050597 | Jamesburg | 8.29426058 | 1800 | RECREATIONAL LAND | URBAN | 09 |
| 2900045122 | Freehold | 1.42591238 | 1700 | OTHER URBAN OR BUILT-UP LAND | URBAN | 09 |
| 2500060572 | New Brunswick | 9.68436092 | 1200 | COMMERCIAL/SERVICES | URBAN | 09 |
| 2900049289 | Freehold | 30.79308792 | 2100 | CROPLAND AND PASTURELAND | AGRICULTURE | 09 |
| 2900037697 | Freehold | 25.79873371 | 2100 | CROPLAND AND PASTURELAND | AGRICULTURE | 09 |
| 2800050833 | South Amboy | 161.10918144 | 1410 | MAJOR ROADWAY | URBAN | 09 |
| 2800048900 | New Brunswick | 45.44911910 | 4120 | DECIDUOUS FOREST (>50% CROWN CLOSURE) | FOREST | 09 |

| | | | | | | |
|---|---|---|---|---|---|---|
| 2500060573 | Plainfield | 15.30881825 | 1200 | COMMERCIAL/SERVICES | URBAN | 09 |
| 2500060574 | Plainfield | 3.79172212 | 1800 | RECREATIONAL LAND | URBAN | 09 |
| 2900047097 | Freehold | 84.19576878 | 2200 | ORCHARDS/VINEYARDS/NURSERIES/HORTICULTURAL AREAS | AGRICULTURE | 09 |
| 2800048497 | Hightstown | 426.10393568 | 1130 | RESIDENTIAL, SINGLE UNIT, LOW DENSITY | URBAN | 10 |
| 2800050847 | Hopewell | 10.69109173 | 1804 | ATHLETIC FIELDS (SCHOOLS) | URBAN | 10 |
| 2800052903 | Princeton | 2.34230437 | 1700 | OTHER URBAN OR BUILT-UP LAND | URBAN | 10 |
| 2500062144 | Monmouth Junction | 242.32370433 | 2100 | CROPLAND AND PASTURELAND | AGRICULTURE | 10 |
| 2800050620 | Hightstown | 248.42738282 | 2100 | CROPLAND AND PASTURELAND | AGRICULTURE | 10 |
| 2800050831 | Rocky Hill | 4.07850857 | 6210 | DECIDUOUS WOODED WETLANDS | WETLANDS | 10 |
| 2800048675 | Allentown | 1.25049885 | 2140 | AGRICULTURAL WETLANDS (MODIFIED) | WETLANDS | 11 |
| 24-42302 | Frenchtown | 2.48049228 | 1700 | OTHER URBAN OR BUILT-UP LAND | URBAN | 11 |
| 24-41982 | Frenchtown | 62.40205758 | 2100 | CROPLAND AND PASTURELAND | AGRICULTURE | 11 |
| 2800048499 | Roosevelt | 147.86374503 | 2100 | CROPLAND AND PASTURELAND | AGRICULTURE | 11 |
| 27-16079 | Lumberville | 1.17249439 | 1800 | RECREATIONAL LAND | URBAN | 11 |
| 2700016106 | Pennington | 490.93787015 | 2100 | CROPLAND AND PASTURELAND | AGRICULTURE | 11 |
| 2700016067 | Lambertville | 786.98378715 | 2100 | CROPLAND AND PASTURELAND | AGRICULTURE | 11 |
| 2700016997 | Pennington | 122.99354099 | 4120 | DECIDUOUS FOREST (>50% CROWN CLOSURE) | FOREST | 11 |
| 2700016068 | Pennington | 4.25083701 | 1461 | WETLAND RIGHTS-OF-WAY | WETLANDS | 11 |
| 2800051894 | Allentown | 713.49660224 | 2100 | CROPLAND AND PASTURELAND | AGRICULTURE | 11 |
| 2600065542 | South Amboy | 46.53773764 | 1120 | RESIDENTIAL, SINGLE UNIT, MEDIUM DENSITY | URBAN | 12 |
| 2900044944 | Keyport | 2.36975074 | 1700 | OTHER URBAN OR BUILT-UP LAND | URBAN | 12 |
| 2900044945 | Long Branch | 2.61795767 | 1700 | OTHER URBAN OR BUILT-UP LAND | URBAN | 12 |
| 2900044941 | Asbury Park | 17.43166127 | 1700 | OTHER URBAN OR BUILT-UP LAND | URBAN | 12 |
| 2900044942 | Asbury Park | 36.35231889 | 1410 | MAJOR ROADWAY | URBAN | 12 |
| 2900045498 | South Amboy | 108.18507152 | 4120 | DECIDUOUS FOREST (>50% CROWN CLOSURE) | FOREST | 12 |
| 3200024597 | West Creek | 131.28505347 | 4220 | CONIFEROUS FOREST (>50% CROWN CLOSURE) | FOREST | 13 |
| 2800046275 | Cassville | 72.24082882 | 4312 | MIXED FOREST (>50% CONIFEROUS WITH >50% CROWN CLOSU | FOREST | 13 |
| 3200024594 | Whiting | 513.97872844 | 4220 | CONIFEROUS FOREST (>50% CROWN CLOSURE) | FOREST | 13 |
| 2900045123 | Lakewood | 16.11616332 | 4120 | DECIDUOUS FOREST (>50% CROWN CLOSURE) | FOREST | 13 |
| 3300039613 | Toms River | 4.82775630 | 6234 | MIXED SCRUB/SHRUB WETLANDS (CONIFEROUS DOM.) | WETLANDS | 13 |
| 2900044943 | Lakehurst | 73.04180252 | 1120 | RESIDENTIAL, SINGLE UNIT, MEDIUM DENSITY | URBAN | 13 |
| 3300040574 | Forked River | 4.51614138 | 1200 | COMMERCIAL/SERVICES | URBAN | 13 |
| 2900044946 | Lakewood | 8.88466820 | 1410 | MAJOR ROADWAY | URBAN | 13 |
| 32-25728 | Chatsworth | 4.41993980 | 4210 | CONIFEROUS FOREST (10-50% CROWN CLOSURE) | FOREST | 14 |
| 32-25196 | Atsion | 164.18983005 | 4220 | CONIFEROUS FOREST (>50% CROWN CLOSURE) | FOREST | 14 |
| 32-25195 | Jenkins | 2.46452463 | 4220 | CONIFEROUS FOREST (>50% CROWN CLOSURE) | FOREST | 14 |
| 32-24596 | Indian Mills | 13589.60567850 | 4220 | CONIFEROUS FOREST (>50% CROWN CLOSURE) | FOREST | 14 |
| 31-60862 | Hammonton | 4.85627675 | 2100 | CROPLAND AND PASTURELAND | AGRICULTURE | 14 |
| 32-25194 | Oswego Lake | 287.20496516 | 4312 | MIXED FOREST (>50% CONIFEROUS WITH >50% CROWN CLOSU | FOREST | 14 |
| 36-24162 | Egg Harbor City | 0.83470335 | 1130 | RESIDENTIAL, SINGLE UNIT, LOW DENSITY | URBAN | 14 |
| 31-51591 | Buena | 16.33964372 | 2100 | CROPLAND AND PASTURELAND | AGRICULTURE | 15 |
| 31-49933.1 | Buena | 311.03140566 | 1120 | RESIDENTIAL, SINGLE UNIT, MEDIUM DENSITY | URBAN | 15 |
| 31-50479 | Clementon | 321.38907162 | 1120 | RESIDENTIAL, SINGLE UNIT, MEDIUM DENSITY | URBAN | 15 |
| 31-49664 | Williamstown | 378.85420411 | 4220 | CONIFEROUS FOREST (>50% CROWN CLOSURE) | FOREST | 15 |
| 36-24011 | Tuckahoe | 27.77060784 | 6220 | CONIFEROUS WOODED WETLANDS | WETLANDS | 15 |
| 31-49626 | Buena | 373.81712910 | 2100 | CROPLAND AND PASTURELAND | AGRICULTURE | 15 |
| 36-24320 | Pleasantville | 0.99193049 | 1700 | OTHER URBAN OR BUILT-UP LAND | URBAN | 15 |
| 36-24161 | Marmora | 1.81460668 | 4440 | MIXED DECIDUOUS/CONIFEROUS BRUSH/SHRUBLAND | FOREST | 15 |
| 35-19580 | Heislerville | 5.32115816 | 2100 | CROPLAND AND PASTURELAND | AGRICULTURE | 16 |
| 35-20735 | Woodbine | 66.88865388 | 4440 | MIXED DECIDUOUS/CONIFEROUS BRUSH/SHRUBLAND | FOREST | 16 |
| 3000011703 | Elmer | 1.27660735 | 2200 | ORCHARDS/VINEYARDS/NURSERIES/HORTICULTURAL AREAS | AGRICULTURE | 17 |
| 35-19581 | Millville | 4.89846615 | 2400 | OTHER AGRICULTURE | AGRICULTURE | 17 |
| 3000013272 | Salem | 2530.94756251 | 2100 | CROPLAND AND PASTURELAND | AGRICULTURE | 17 |
| 34-06101 | Bridgeton | 431.22026751 | 2100 | CROPLAND AND PASTURELAND | AGRICULTURE | 17 |
| 3000013270 | Salem | 1148.40991501 | 2100 | CROPLAND AND PASTURELAND | AGRICULTURE | 17 |
| 34-05702 | Shiloh | 119.55416315 | 2200 | ORCHARDS/VINEYARDS/NURSERIES/HORTICULTURAL AREAS | AGRICULTURE | 17 |
| 31-58612 | Pitman East | 1.21814877 | 1400 | TRANSPORTATION/COMMUNICATION/UTILITIES | URBAN | 17 |
| 3000014098 | Penns Grove | 245.66855160 | 2100 | CROPLAND AND PASTURELAND | AGRICULTURE | 17 |
| 3000012179 | Penns Grove | 4875.50009988 | 2100 | CROPLAND AND PASTURELAND | AGRICULTURE | 17 |

| | | | | | | |
|---|---|---|---|---|---|---|
| 3100049660 | Elmer | 2.12361325 | 1700 | OTHER URBAN OR BUILT-UP LAND | URBAN | 17 |
| 3000011704 | Elmer | 1.04187530 | 2400 | OTHER AGRICULTURE | AGRICULTURE | 17 |
| 35-17179 | Millville | 39.79408091 | 1110 | RESIDENTIAL, HIGH DENSITY OR MULTIPLE DWELLING | URBAN | 17 |
| 34-06345 | Shiloh | 2.30283126 | 6210 | DECIDUOUS WOODED WETLANDS | WETLANDS | 17 |
| 35-20734 | Dividing Creek | 166.02213027 | 4220 | CONIFEROUS FOREST (>50% CROWN CLOSURE) | FOREST | 17 |
| 35-21049 | Port Elizabeth | 221.65106659 | 4322 | MIXED FOREST (>50% DECIDUOUS WITH >50% CROWN CLOSUI | FOREST | 17 |
| 3000012181 | Woodstown | 6219.14581940 | 2100 | CROPLAND AND PASTURELAND | AGRICULTURE | 17 |
| 34-03742.1 | Elmer | 3184.12556552 | 2100 | CROPLAND AND PASTURELAND | AGRICULTURE | 17 |
| 35-17101.1 | Millville | 3.80287242 | 4312 | MIXED FOREST (>50% CONIFEROUS WITH >50% CROWN CLOSU | FOREST | 17 |
| 31-58442 | Camden | 4.18606558 | 1410 | MAJOR ROADWAY | URBAN | 18 |
| 31-49627.1 | Pitman West | 235.08746987 | 2200 | ORCHARDS/VINEYARDS/NURSERIES/HORTICULTURAL AREAS | AGRICULTURE | 18 |
| 31-58441 | Runnemede | 0.62936161 | 1700 | OTHER URBAN OR BUILT-UP LAND | URBAN | 18 |
| 31-55695 | Moorestown | 100.18203360 | 2100 | CROPLAND AND PASTURELAND | AGRICULTURE | 18 |
| 30-14099 | Woodstown | 26.56673577 | 2100 | CROPLAND AND PASTURELAND | AGRICULTURE | 18 |
| 3000006586 | Pitman West | 1721.63589546 | 2100 | CROPLAND AND PASTURELAND | AGRICULTURE | 18 |
| 30-14011 | Bridgeport | 6.89444437 | 1400 | TRANSPORTATION/COMMUNICATION/UTILITIES | URBAN | 18 |
| 31-55693 | Camden | 0.95005283 | 1700 | OTHER URBAN OR BUILT-UP LAND | URBAN | 18 |
| 31-50430.1 | Pitman East | 2.44586888 | 1800 | RECREATIONAL LAND | URBAN | 18 |
| 31-49742 | Pitman East | 37.01322762 | 1700 | OTHER URBAN OR BUILT-UP LAND | URBAN | 18 |
| 31-55697 | Mount Holly | 195.07844537 | 2100 | CROPLAND AND PASTURELAND | AGRICULTURE | 19 |
| 32-22228 | Whiting | 5.90420807 | 6252 | MIXED WOODED WETLANDS (CONIFEROUS DOM.) | WETLANDS | 19 |
| 31-55698 | Mount Holly | 42.55392878 | 1200 | COMMERCIAL/SERVICES | URBAN | 19 |
| 31-55694 | Mount Holly | 35.80585856 | 4220 | CONIFEROUS FOREST (>50% CROWN CLOSURE) | FOREST | 19 |
| 32-24681 | Browns Mills | 112.85832871 | 4120 | DECIDUOUS FOREST (>50% CROWN CLOSURE) | FOREST | 19 |
| 32-22227 | Pemberton | 31.46829494 | 2100 | CROPLAND AND PASTURELAND | AGRICULTURE | 19 |
| 32-23817 | Browns Mills | 16.12809555 | 4312 | MIXED FOREST (>50% CONIFEROUS WITH >50% CROWN CLOSU | FOREST | 19 |
| 32-23818 | Pemberton | 1977.97473341 | 2100 | CROPLAND AND PASTURELAND | AGRICULTURE | 19 |
| 31-58773 | Moorestown | 4.97633014 | 1410 | MAJOR ROADWAY | URBAN | 19 |
| 28-43878 | Columbus | 12.00395580 | 1700 | OTHER URBAN OR BUILT-UP LAND | URBAN | 20 |
| 28-50599 | Columbus | 86.23638881 | 2200 | ORCHARDS/VINEYARDS/NURSERIES/HORTICULTURAL AREAS | AGRICULTURE | 20 |
| 2800046966 | Allentown | 1.89287379 | 4120 | DECIDUOUS FOREST (>50% CROWN CLOSURE) | FOREST | 20 |
| 2800043877 | New Egypt | 4.40691647 | 2140 | AGRICULTURAL WETLANDS (MODIFIED) | WETLANDS | 20 |
| 28-50384 | Trenton East | 70.08172461 | 1120 | RESIDENTIAL, SINGLE UNIT, MEDIUM DENSITY | URBAN | 20 |
| 27-15113 | Bristol | 243.01553309 | 2100 | CROPLAND AND PASTURELAND | AGRICULTURE | 20 |