Wakulla Springs

Natural Gem -- Troubled Waters

Wakulla Springs
HAWK

Wakulla Spring Basin Working Group

- Citizens
- City of Tallahassee
- Leon County
- Wakulla County
- Regional Planning Council
- Northwest Florida Water Management District
- Dept. of Environmental Protection
- Department of Health
- Dept. of Community Affairs
- Dept. of Transportation
- Florida State University
- U. S. Geological Survey
- U. S. Forest Service
- Friends of Wakulla Spring
- Florida Wildlife Federation
- 1000 Friends of Florida
- Global Underwater Explorers
- H2H Associates
- Tallahassee Democrat

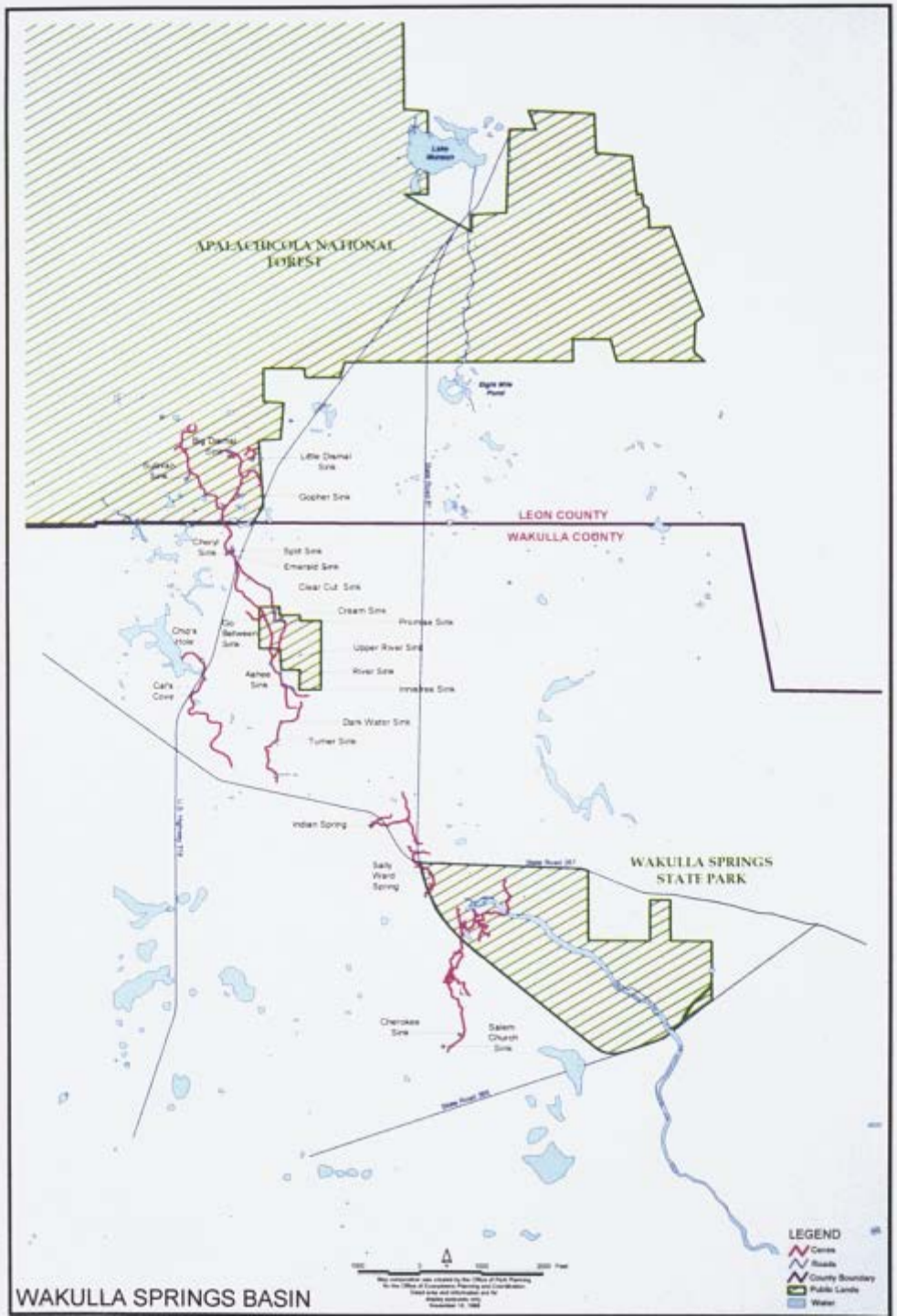

WAKULLA SPRINGS BASIN

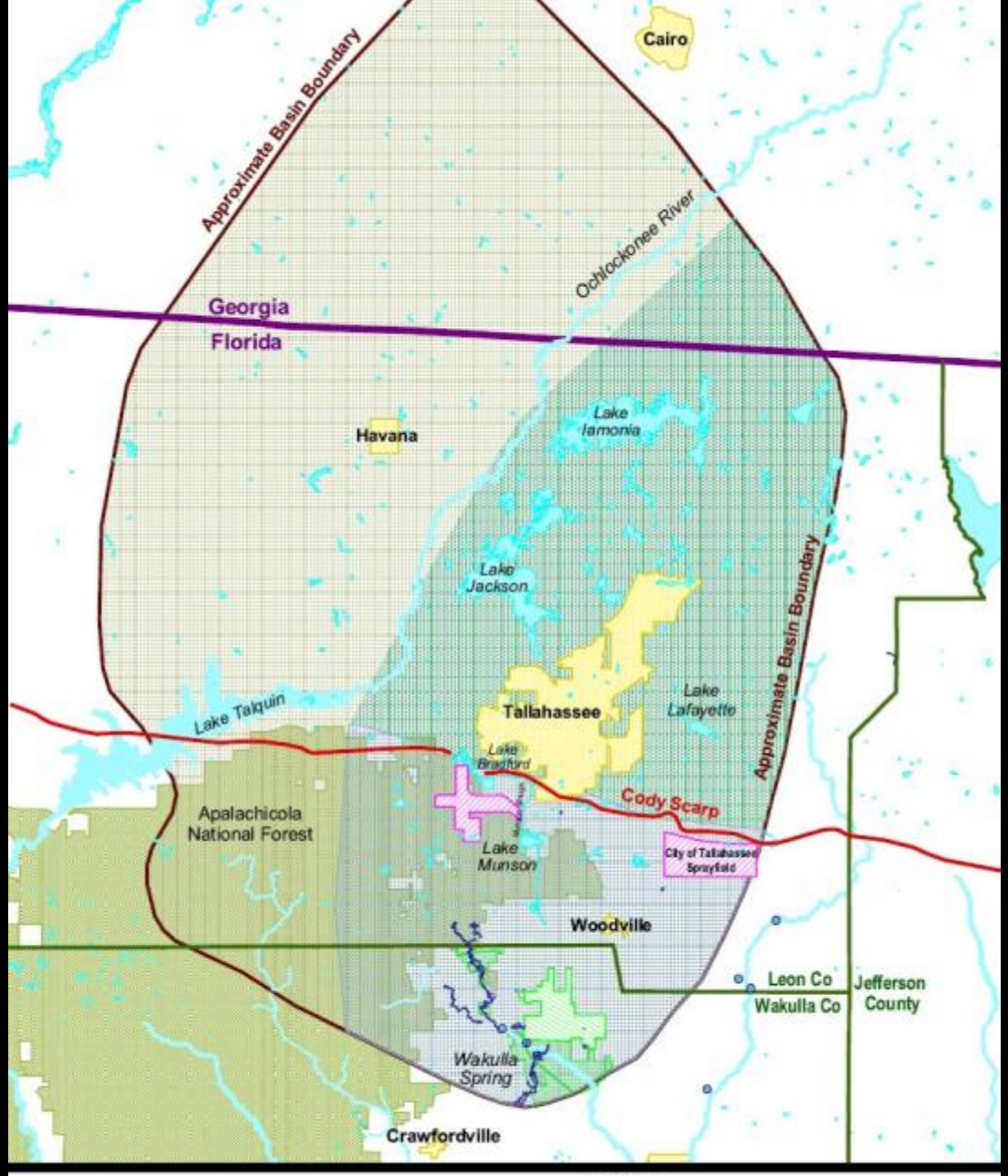

Wakulla Spring Basin

Map 2 of 2

N

4 0 4 8 Miles

LEGEND
- Springs
- Caves
- Cody Scarp
- County Line
- Approximate Basin Boundary

August 2008

Leon and Wakulla County Springs Protection Zones

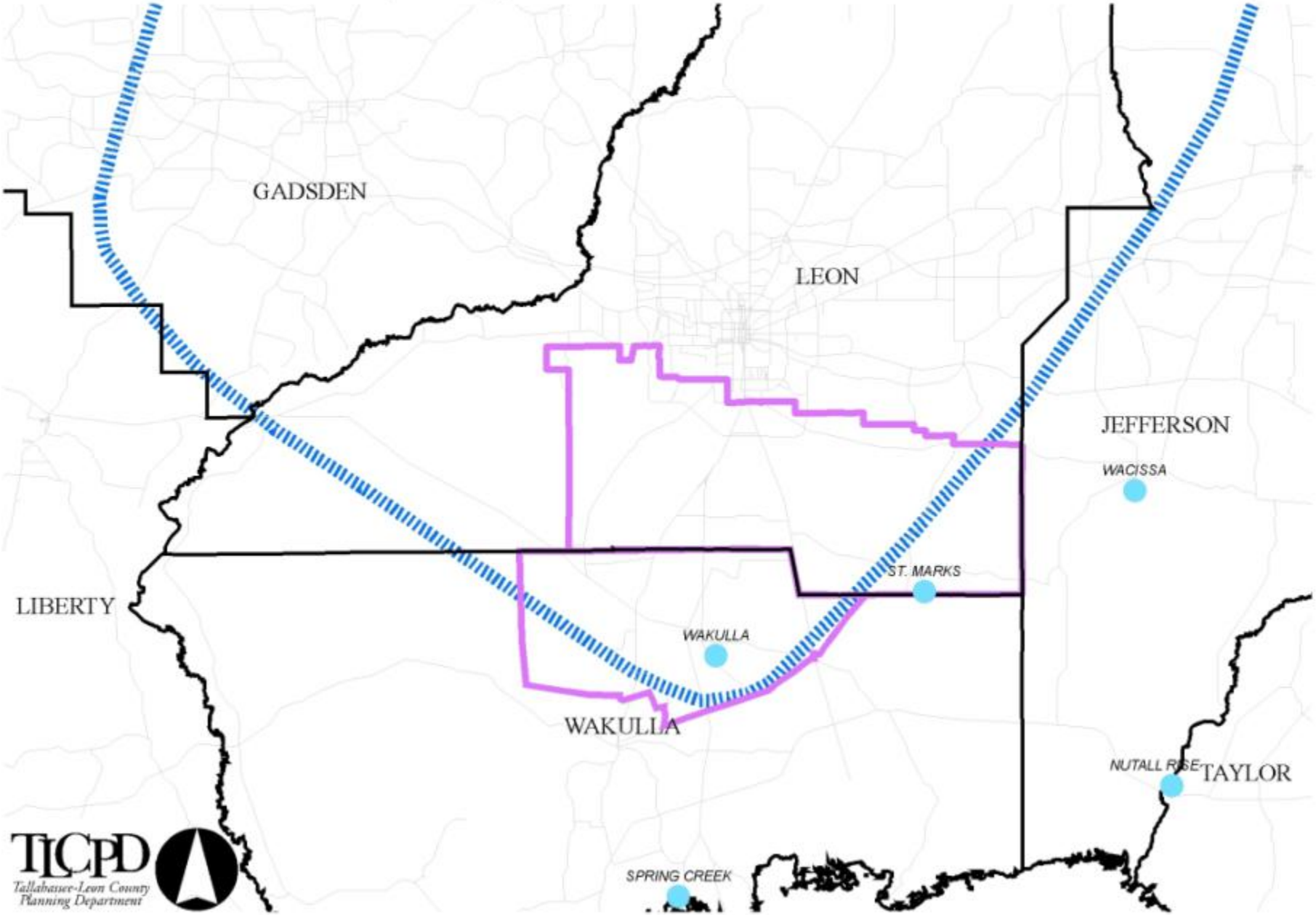

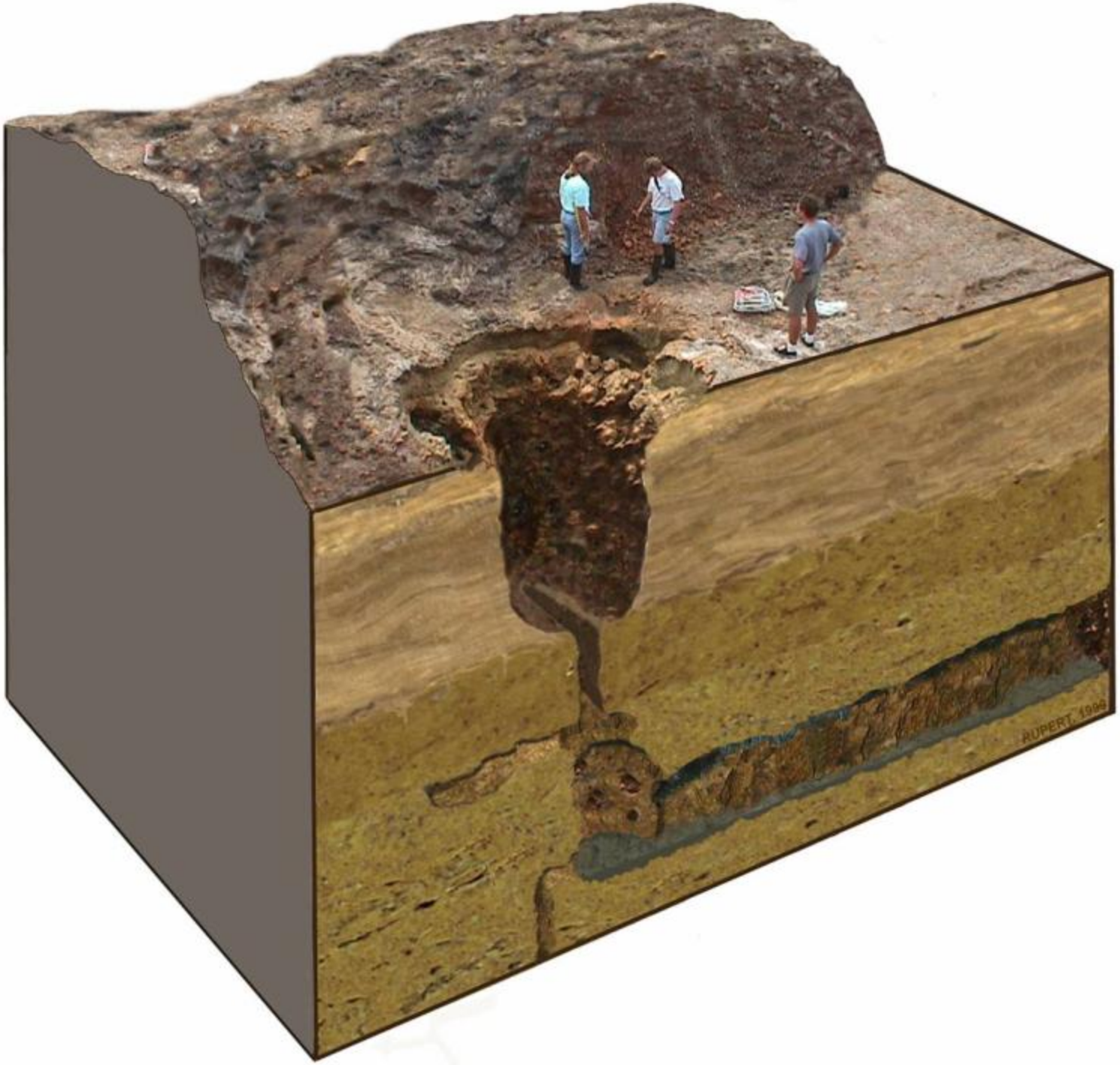
RUPERT 1996

2007 Nitrate to Wakulla Springs

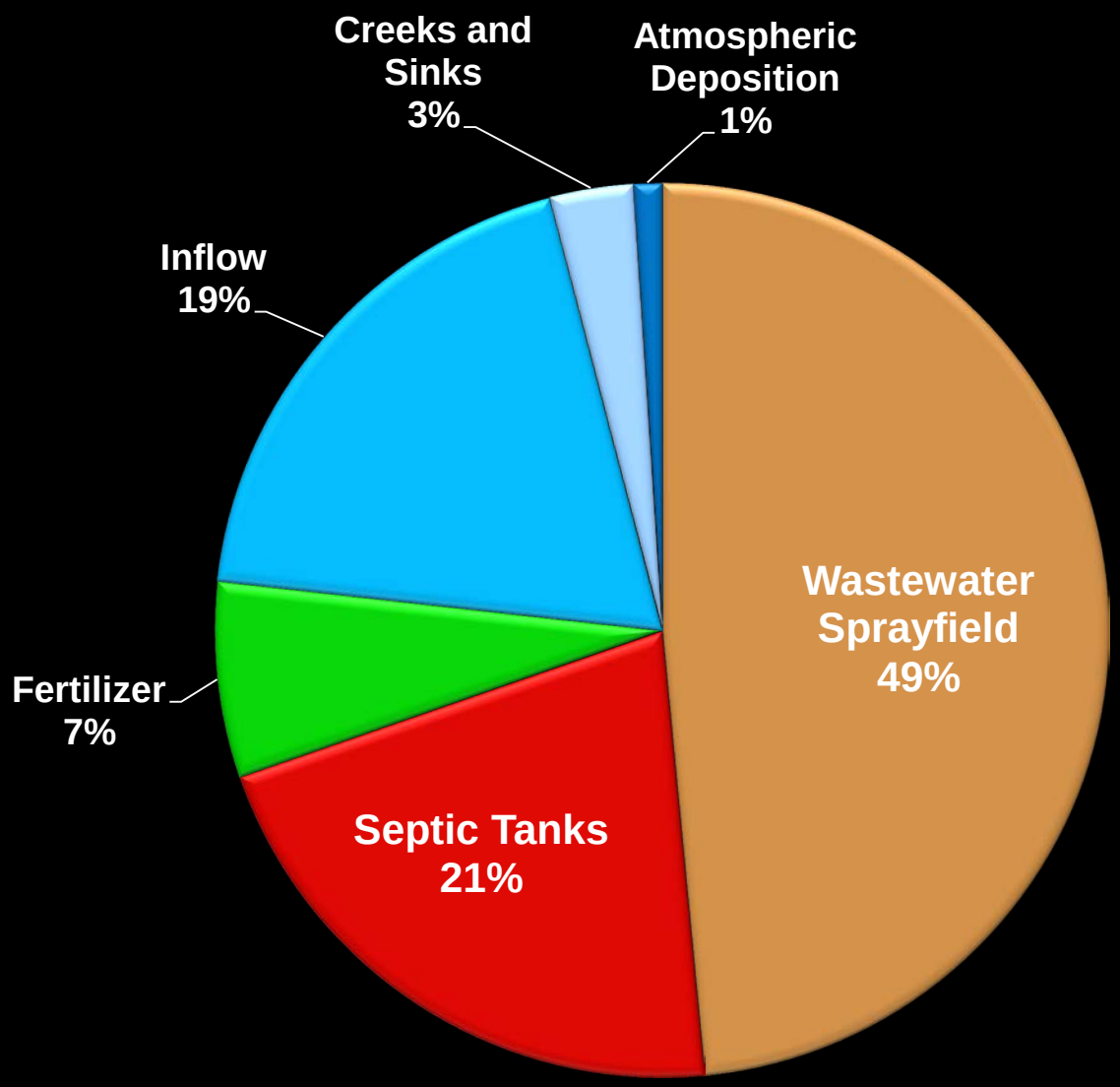

SOIL ABSORPTION SYSTEM FOR ONSITE SEWAGE DISPOSAL IN KARST AREAS WITH SOIL MACROPORES

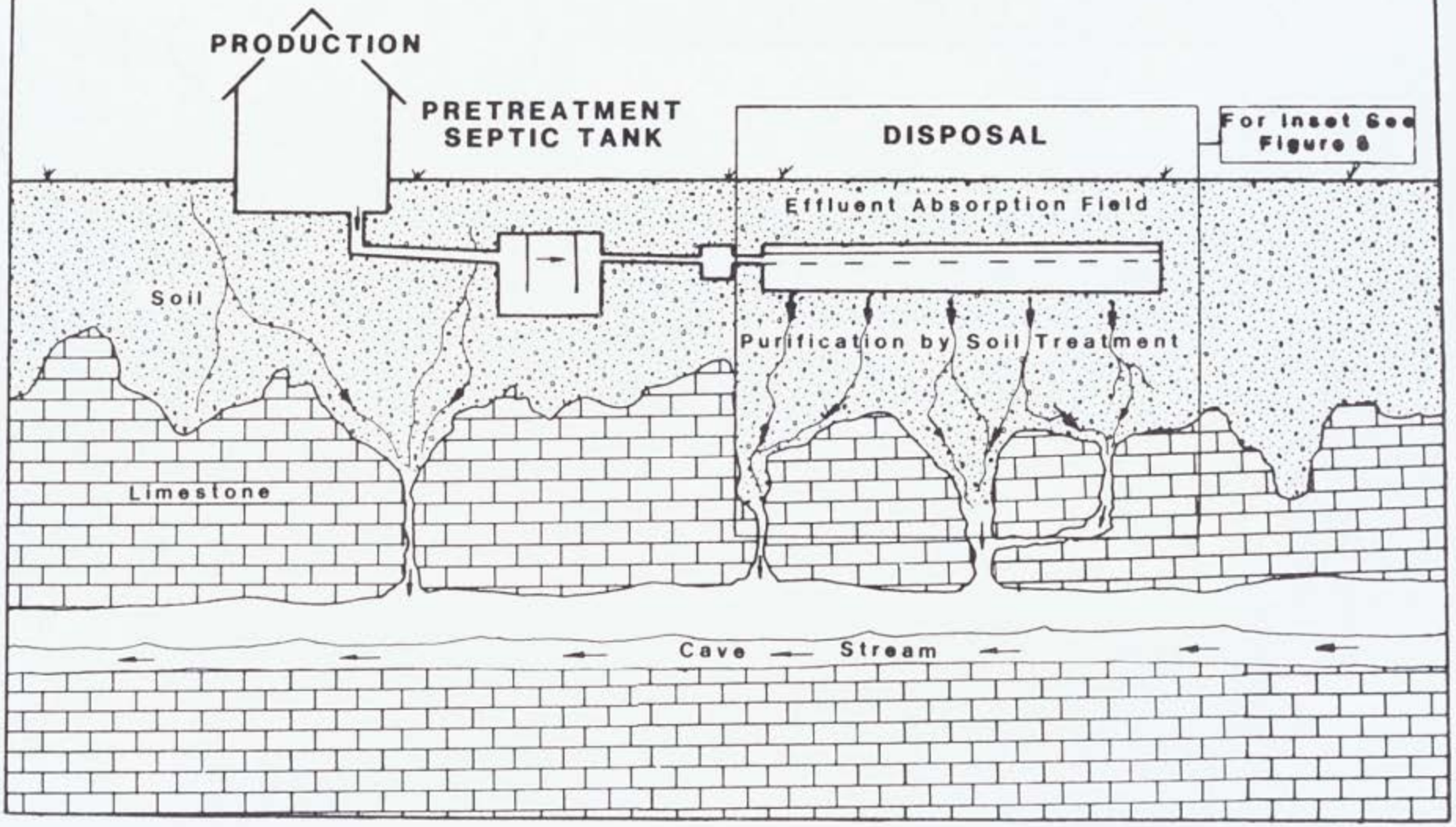



Munson Slough
Drains to
Wakulla Springs

Now Crossing
Wakulla Spring Cave
300 Feet Below

ADAMS

PROTECT
YAKULLA SPRINGS

PROTECT
FLORIDA SPRINGS!
SAVE
WAKULLA SPRING!
Protect OUR
Springs

Protection